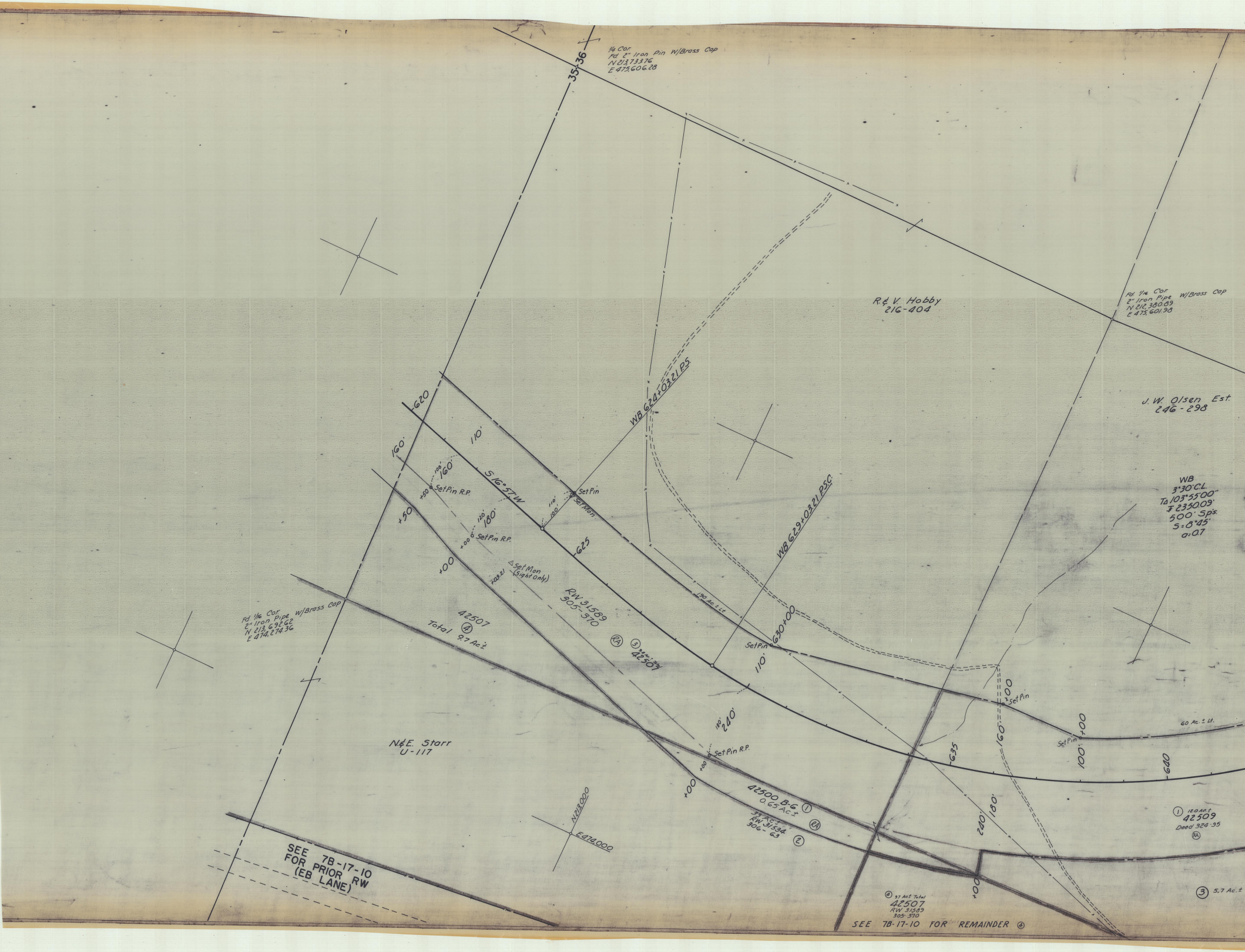
35 36
1/4 Cor.
Fd. 2" Iron Pin W/Brass Cap
N 213,733.76
E 475,606.28
R.& V. Hobby
216-404
Fd. 1/16 Cor.
2" Iron Pipe W/Brass Cap
N 212,380.89
E 475,601.98
J. W. Olsen Est.
246-298
WB
3°30' C.L.
TΔ 103°55'00"
ƒ 2350.09'
500' Sp's.
S=8°45'
a=0.7
WB 624+03.21 P.S.
WB 629+03.21 P.S.C.
620
625
630+00
635
640
160'
110'
100'
160'
+50
Set Pin R.P.
120'
180'
+00
Set Pin R.P.
S 16°57' W
Set Pin
Set Mon
110'
100'
+50
+00
+03.21
Δ Set Mon
(Sight Only)
RW 31589
305-370
RA
③ 9.8 Ac.± Total
42507
190 Ac.± Lt.
Set Pin
110'
Fd. 1/16 Cor.
2" Iron Pipe W/Brass Cap
N 213,692.62
E 474,274.36
42507
④
Total
9.7 Ac.±
180'
240'
Set Pin R.P.
+00
+00
N&E. Starr
U-117
N 213000
E 474,000
42500 B-6 ①
0.65 Ac.±
RA
3.9 Ac.±
RW 31534
306-63
②
00
Set Pin
160'
240'
180'
+00
Set Pin
+00
100'
60 Ac. ± Lt.
① 12.0 Ac.±
42509
Deed 324-95
RA
③ 5.7 Ac.±
+00
SEE 7B-17-10
FOR PRIOR RW
(EB LANE)
④ 3.7 Ac.± Total
42507
RW 31589
305-370
SEE 7B-17-10 FOR REMAINDER ④

T.2N.,R.33E.W.M.
8B-36-24

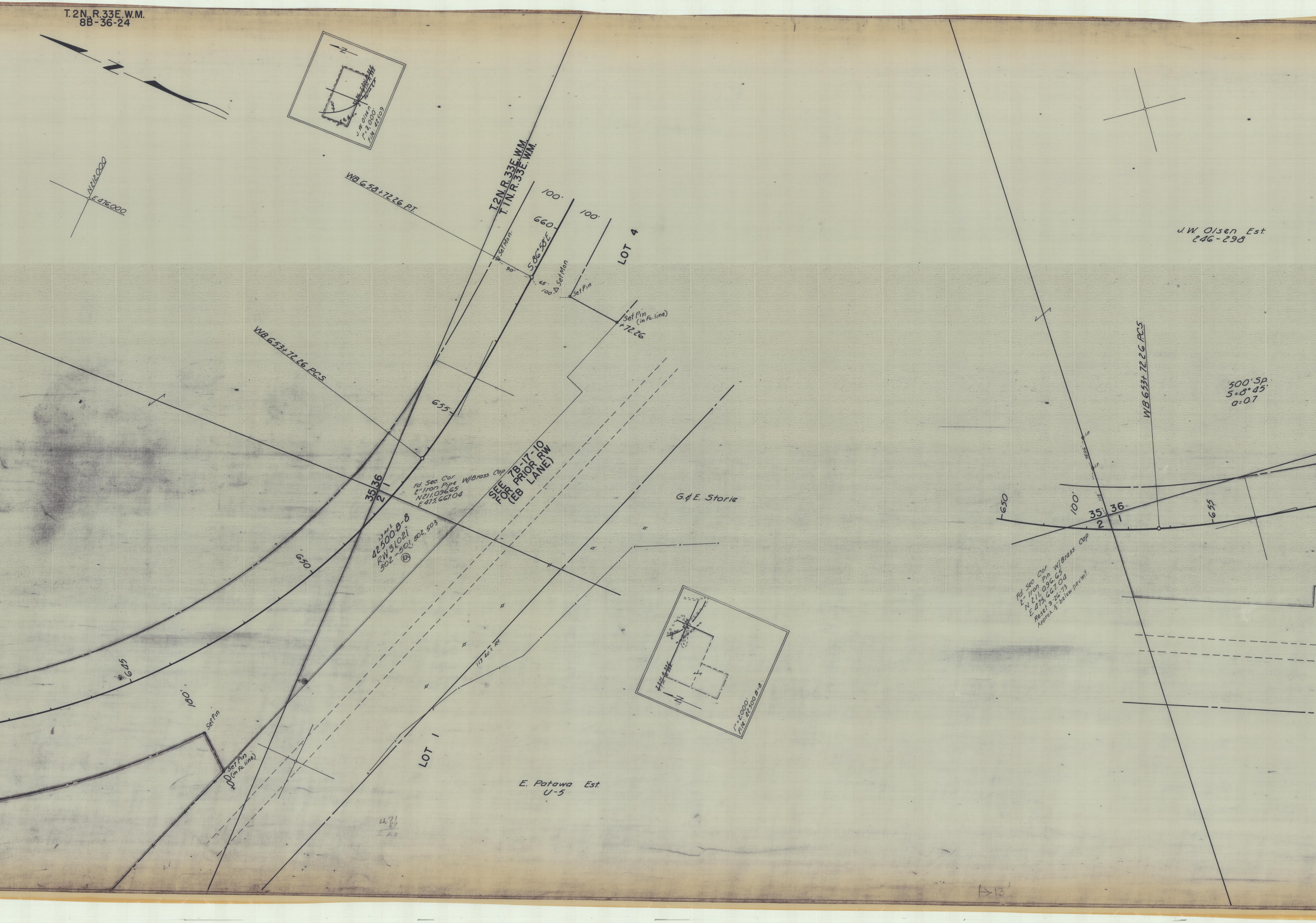
N
J. W. Olsen
1"=2,000'
File: 42509
N 212,000
E 476,000
WB 658+72.26 P.T.
T.2N.R.33E.W.M.
T.1N.R.33E.W.M.
100'
100'
660
S 86°58'E
Set Mon.
90'
65'
100
Set Mon
Set Pin
Set Pin (in Fc. line)
+72.26
LOT 4
WB 653+72.26 P.C.S.
655
35
36
2
1
Fd. Sec. Cor. 6" Iron Pipe W/Brass Cap N211,096.65 E 475,667.04
SEE 7B-17-10 FOR PRIOR RW (EB LANE)
1.3 Ac.±
42500 B-8
RW 31,021
302-501, 502, 503
RA
650
645
180'
Set Pin
Set Pin (in Fc. line)
+00
113 Ac.± Rt.
LOT 1
G.&E. Storie
E. Patawa Est.
U-5
1"=2,000'
File: 42500 B-8
4.71
.89
5.60
J.W. Olsen Est.
246-298
WB 653+72.26 P.C.S.
500' Sp.
S=8°45'
a=0.7
650
100'
115'
35
36
2
1
655
Fd. Sec. Cor. 2" Iron Pin W/Brass Cap N 211,096.65 E 475,667.04 Reset 9-26-73 Approx. ½" below pav'm't.
13

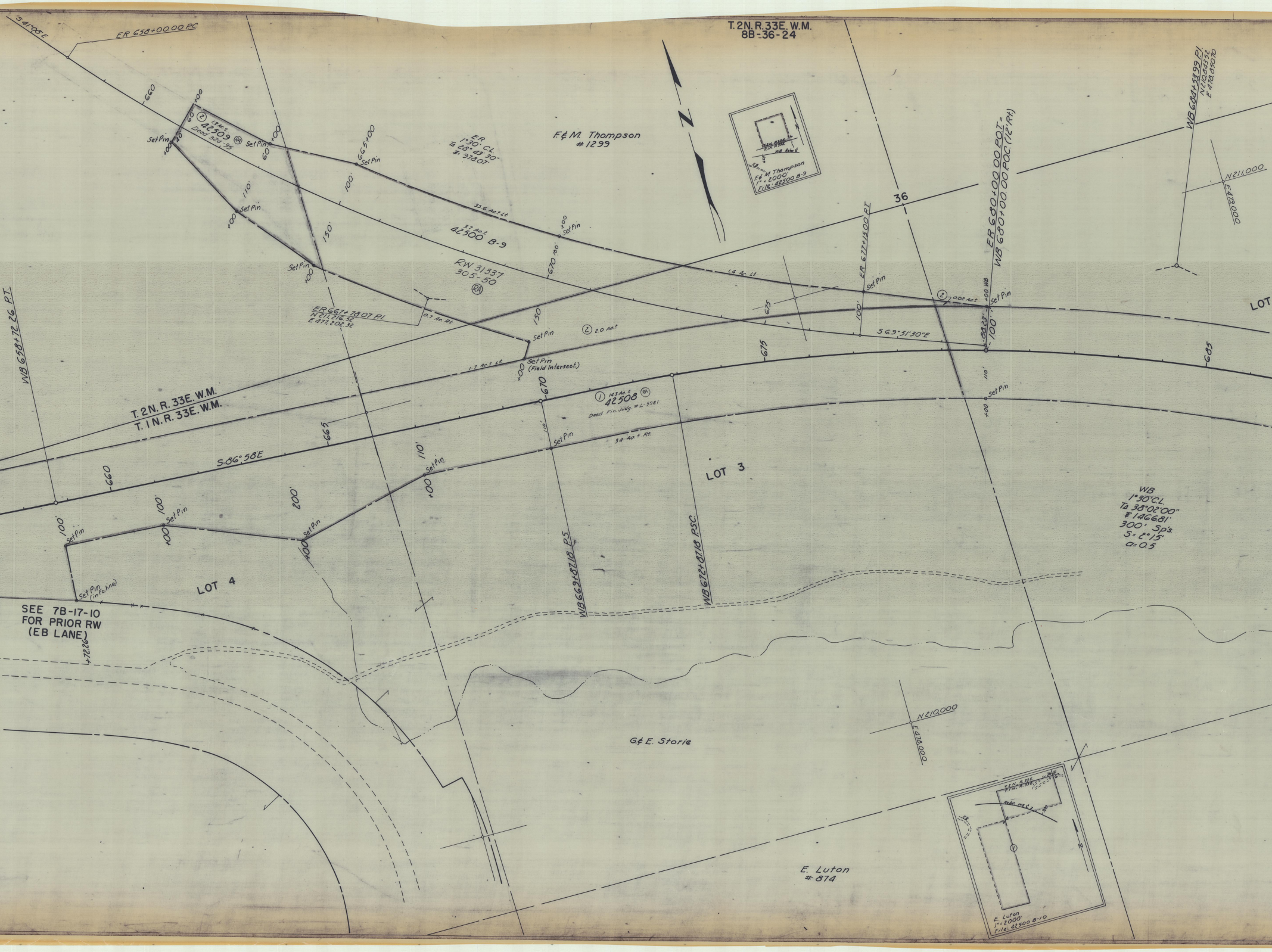
T.2N.R.33E.W.M.
8B-36-24
S41°08'E
ER 658+00.00 P.C.
660
+00
60
40
② 1.2 Ac.±
42509 (RA)
Deed 324-95
Set Pin
Set Pin
60
+00
665+00
Set Pin
100'
110'
Set Pin
+00
150'
Set Pin
+00
ER
1°30' C.L.
TΔ 28°43'30"
T 978.07'
F.& M. Thompson
#1299
33.6 Ac.± Lt.
+00
Set Pin
3.7 Ac.±
42500 B-9
670 100'
RW 31337
305-50
(RA)
ER 667+78.07 P.I.
N 211,216.52
E 477,202.32
0.7 Ac. Rt.
150
Set Pin
② 2.0 Ac.±
1.7 Ac.± Lt.
Set Pin
(Field Intersect.)
+00
F.& M. Thompson
1" = 2000'
File: 42500 B-9
WB Rebe ℄
36
1.4 Ac. Lt.
ER 677+15.00 P.I.
Set Pin
675
100'
② 0.02 Ac.±
+00 WB
Set Pin
88.23'
100'
S 69°51'30"E
ER 680+00.00 P.O.T. =
WB 680+00.00 P.O.C. (12' Rt.)
WB 684+53.99 P.I.
N 210,843.52
E 478,850.70
N 211,000
E 479,000
LOT
685
675
110'
Set Pin
+00
WB 658+72.26 P.T.
T.2N.R.33E.W.M.
T.1N.R.33E.W.M.
670
① 14.3 Ac.±
42508 (RA)
Deed Fin. Judg. #L-9981
110'
Set Pin
34 Ac.± Rt.
665
S 86°58'E
660
110'
Set Pin
+00
LOT 3
200'
100'
Set Pin
+00
100'
Set Pin
Set Pin
+00
WB 669+87.18 P.S.
WB 672+87.18 P.S.C.
WB
1°30' C.L.
TΔ 38°02'00"
T 1466.81'
300' Sp's.
S = 2°15'
a = 0.5
Set Pin
(in Fc. line)
LOT 4
SEE 7B-17-10
FOR PRIOR RW
(EB LANE)
+72.26
N 210,000
E 478,000
G.& E. Storie
T.2N. R.33E.
T.1N. R.33E.
36 31
1 6
Rebe WB ℄
100
EB
①
N
E. Luton
#874
E. Luton
1" = 2000'
File: 42500 B-10

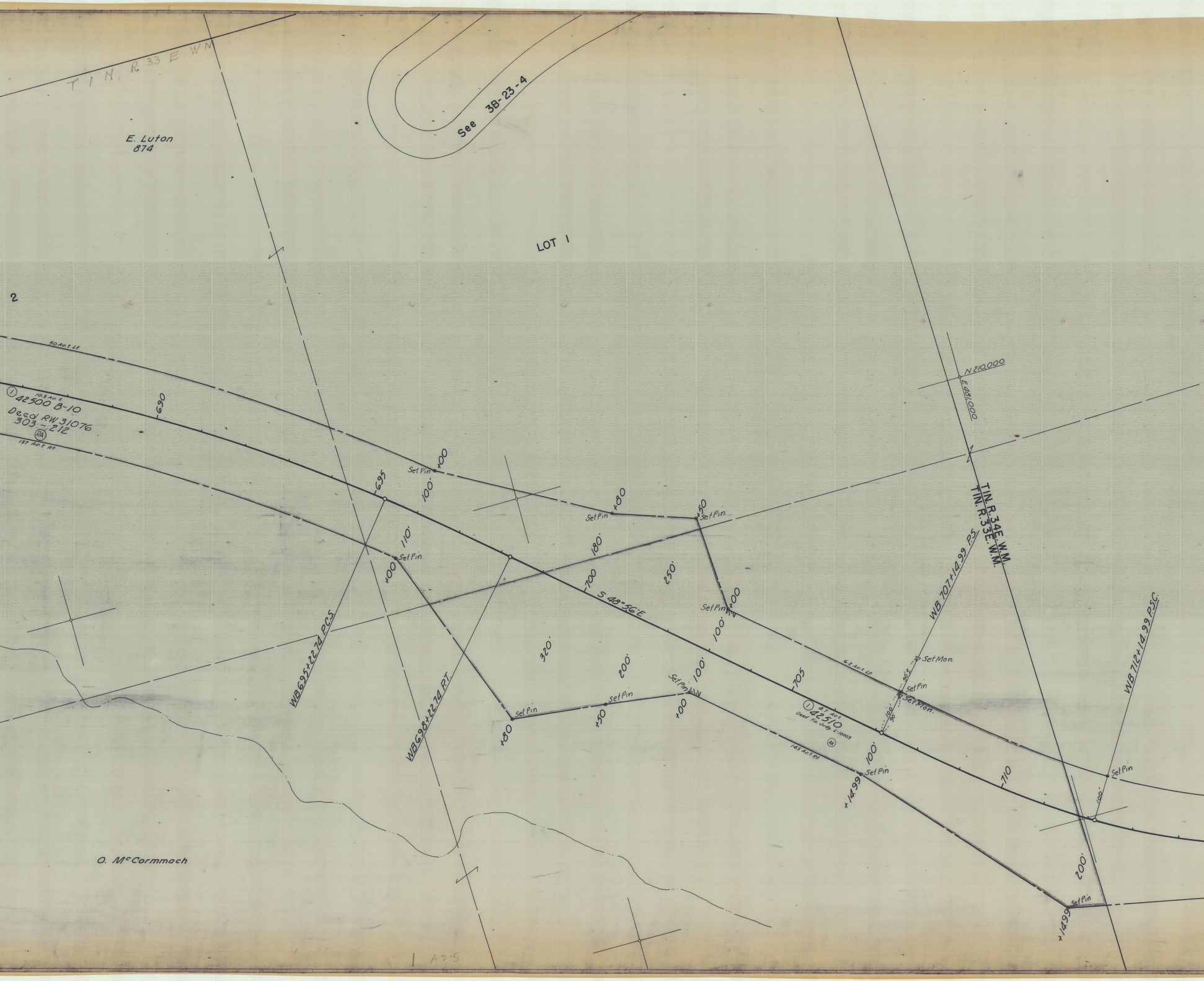
T 1 N, R 33 E W M
See 3B-23-4
E. Luton
874
LOT 1
2
50 Ac.t Lt.
①
10.3 Ac.t
42500 B-10
Deed RW 31076
303-212
(RA)
137 Ac.t Rt.
690
695
Set Pin
+00
100'
110'
Set Pin
+00
+80
Set Pin
50
Set Pin
180'
700
250'
S 48°56' E
Set Pin
+00
100'
320'
200'
Set Pin
+80
Set Pin
+50
Set Pin
+00
100'
WB 695+22.74 P.C.S.
WB 698+22.74 P.T.
N 210,000
E 481,000
T 1 N. R. 34 E. W. M.
T 1 N. R. 33 E. W. M.
WB 707+14.99 P.S.
Set Mon.
6.2 Ac.t Lt.
90'±
Set Pin
Set Mon.
100'
90'
705
①
8.7 Ac.t
42510
Deed Fin. Judg. L-10003
(RA)
145 Ac.t Rt.
100'
Set Pin
+14.99
710
WB 712+14.99 P.S.C.
Set Pin
100'
200'
Set Pin
+14.99
O. McCormmach
A3-5

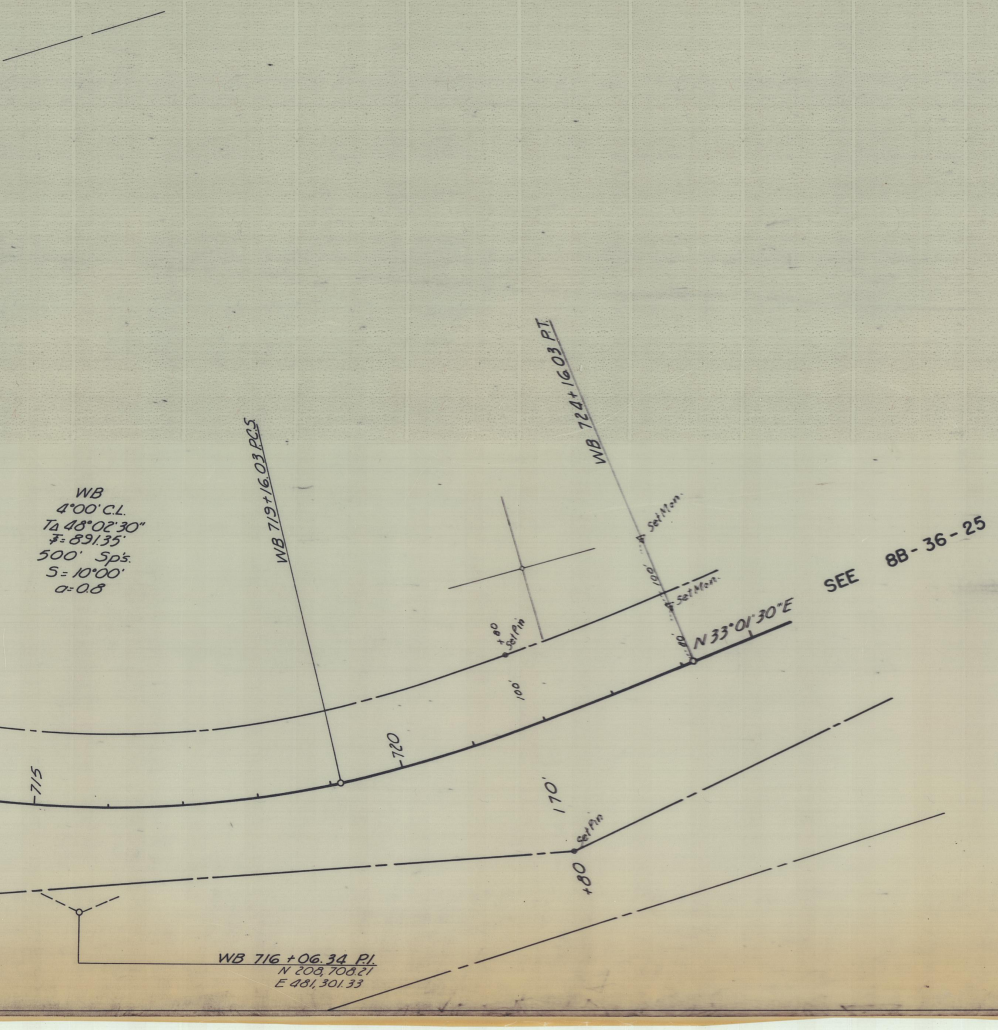
WB
4°00' C.L.
TΔ 48°02'30"
T= 891.35'
500' Sp's.
S= 10°00'
a=0.8
WB 719+16.03 P.C.S.
WB 724+16.03 P.T.
Set Mon.
Set Mon.
100'
80
+80
Set Pin
100'
N 33°01'30"E
SEE 8B-36-25
720
715
170'
Set Pin
+80
WB 716+06.34 P.I.
N 208,708.21
E 481,301.33

PENDLETON - EMIGRANT HILL SEC.
OLD OREGON TRAIL HWY.
UMATILLA COUNTY
SEPT. 1966 - RETRACED - NOV. 1968 1" = 100'
DRG. NO. 8B-36-24
PART 2 OF 4 PARTS