5B-29-13

Box "I"

OREGON STATE HIGHWAY DEPARTMENT

Re-located Line

MORROW CO. LINE - STANFIELD SECTION

OLD OREGON TRAIL

UMATILLA COUNTY

Scale : 1" = 100' October 1940

Part 2 of 2 Parts

Drg. No. 5B-29-13

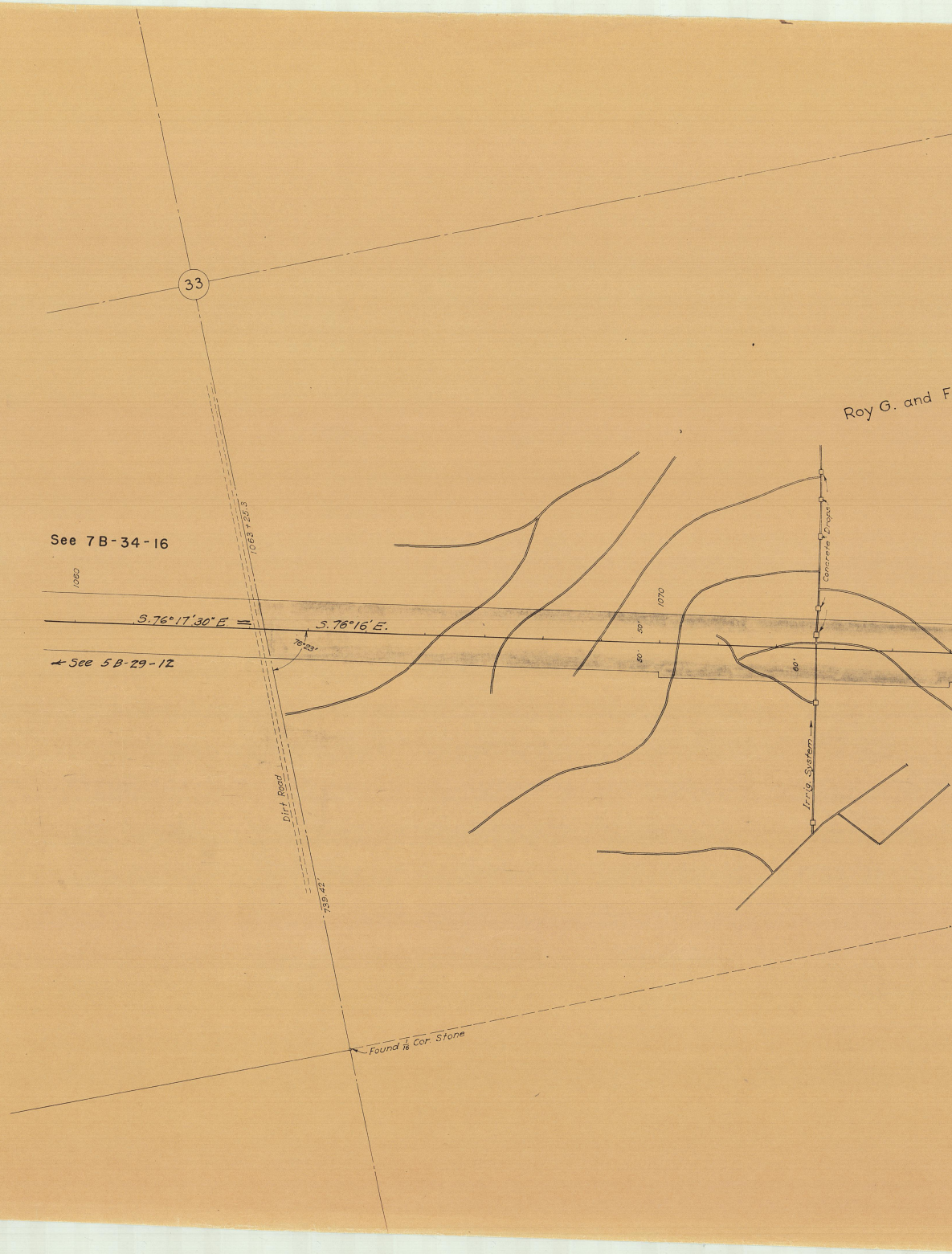
33
Roy G. and F
See 7B-34-16
← See 5B-29-12
1060
1070
1063+25.3
S.76°17'30" E. =
S.76°16' E.
76°23'
50'
50'
60'
Concrete Drops
Irrig. System
Dirt Road
739.42'
Found 1/16 Cor. Stone

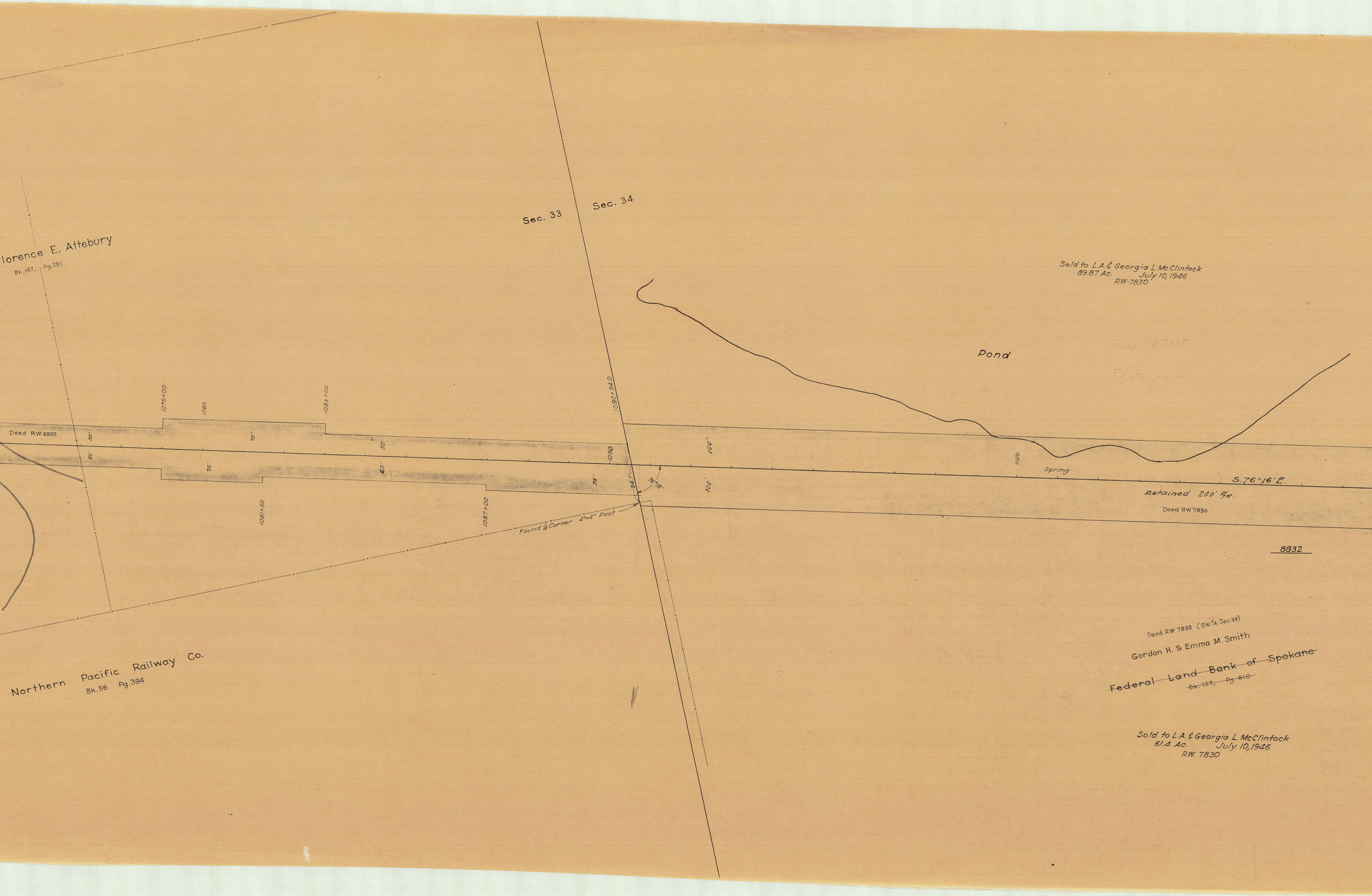
lorence E. Attebury
Bk.147, Pg.291
Sec. 33
Sec. 34
Sold to L.A. & Georgia L. McClintock
89.87 Ac. July 10, 1946
RW-7830
Pond
Deed RW 7830
To be Sold
Deed RW 6903
1079+00
1080
1083+00
1090+54.0
1090
1100
50'
75'
50'
50'
75'
60'
75'
100'
100'
94.1'
76°18'
Spring
S.76°16'E.
Retained 200' R/W.
Deed RW 7830
1081+50
1087+00
Found 1/16 Corner 4"×4" Post
8832
Northern Pacific Railway Co.
Bk.56 Pg.394
Deed RW 7830 (SW1/4-Sec.34)
Gordon H. & Emma M. Smith
~~Federal Land Bank of Spokane~~
~~Bk. 127, Pg. 610~~
Sold to L.A. & Georgia L. McClintock
61.4 Ac. July 10, 1946
RW. 7830

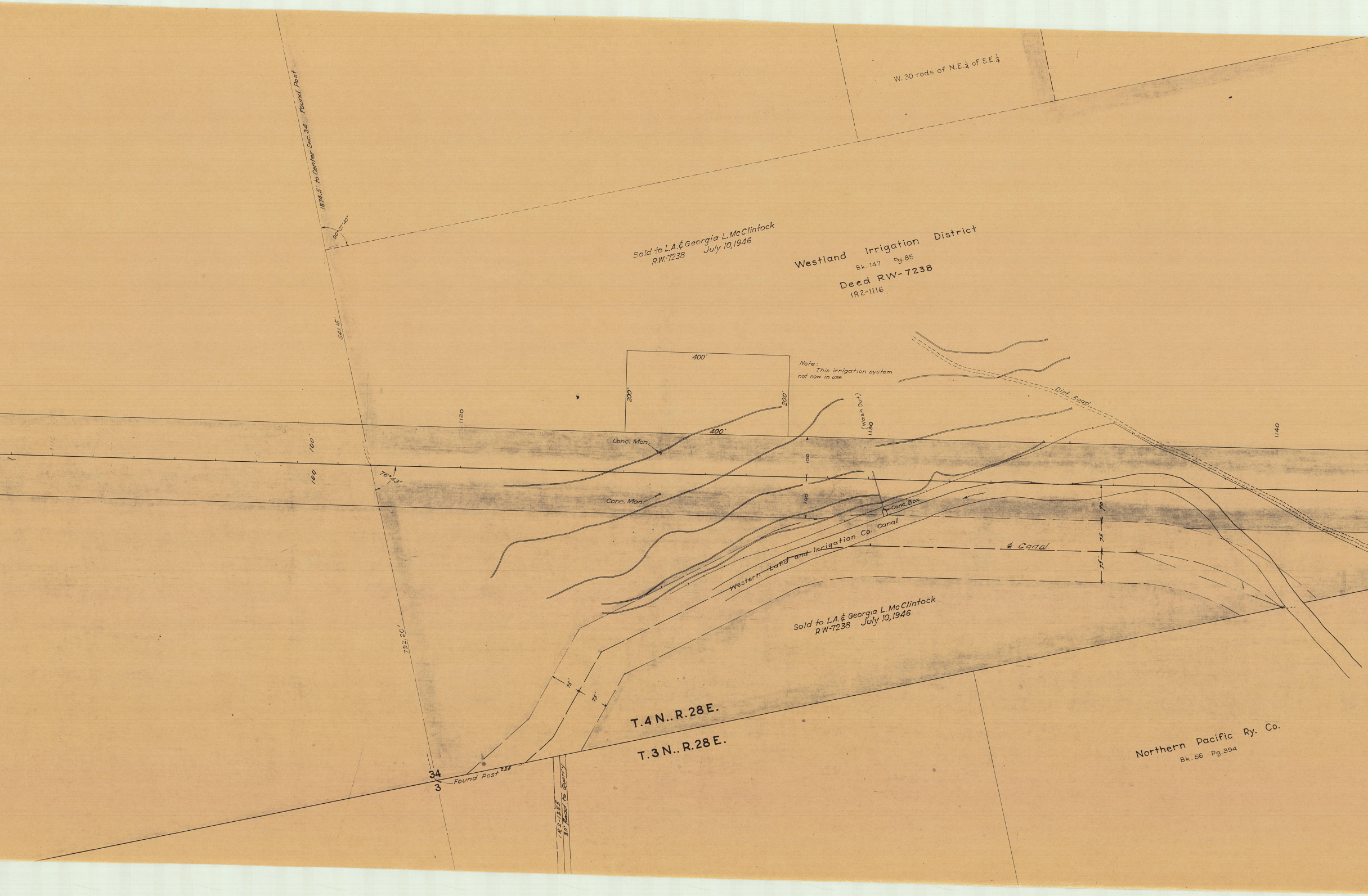
W. 30 rods of N.E.¼ of S.E.¼
1874.5' to Center Sec. 34 Found Post
90°07'40"
Sold to L.A. & Georgia L. McClintock
RW-7238 July 10, 1946
Westland Irrigation District
Bk. 147 Pg. 85
Deed RW-7238
IR2-1116
541.15'
400'
200'
200'
400'
Note:
This irrigation system
not now in use
Dirt Road
(Wash Out)
1120
1130
1140
100'
100
76°43'
Conc. Mon.
Conc. Mon.
100
100
Conc. Box
Western Land and Irrigation Co. Canal
℄ Canal
70
75
75'
Sold to L.A. & Georgia L. McClintock
RW-7238 July 10, 1946
792.20'
75'
75'
T.4 N.. R.28 E.
T.3 N.. R.28 E.
34
3
Found Post 223
IR2-1255
30' Road to Quarry
Northern Pacific Ry. Co.
Bk. 56 Pg. 394

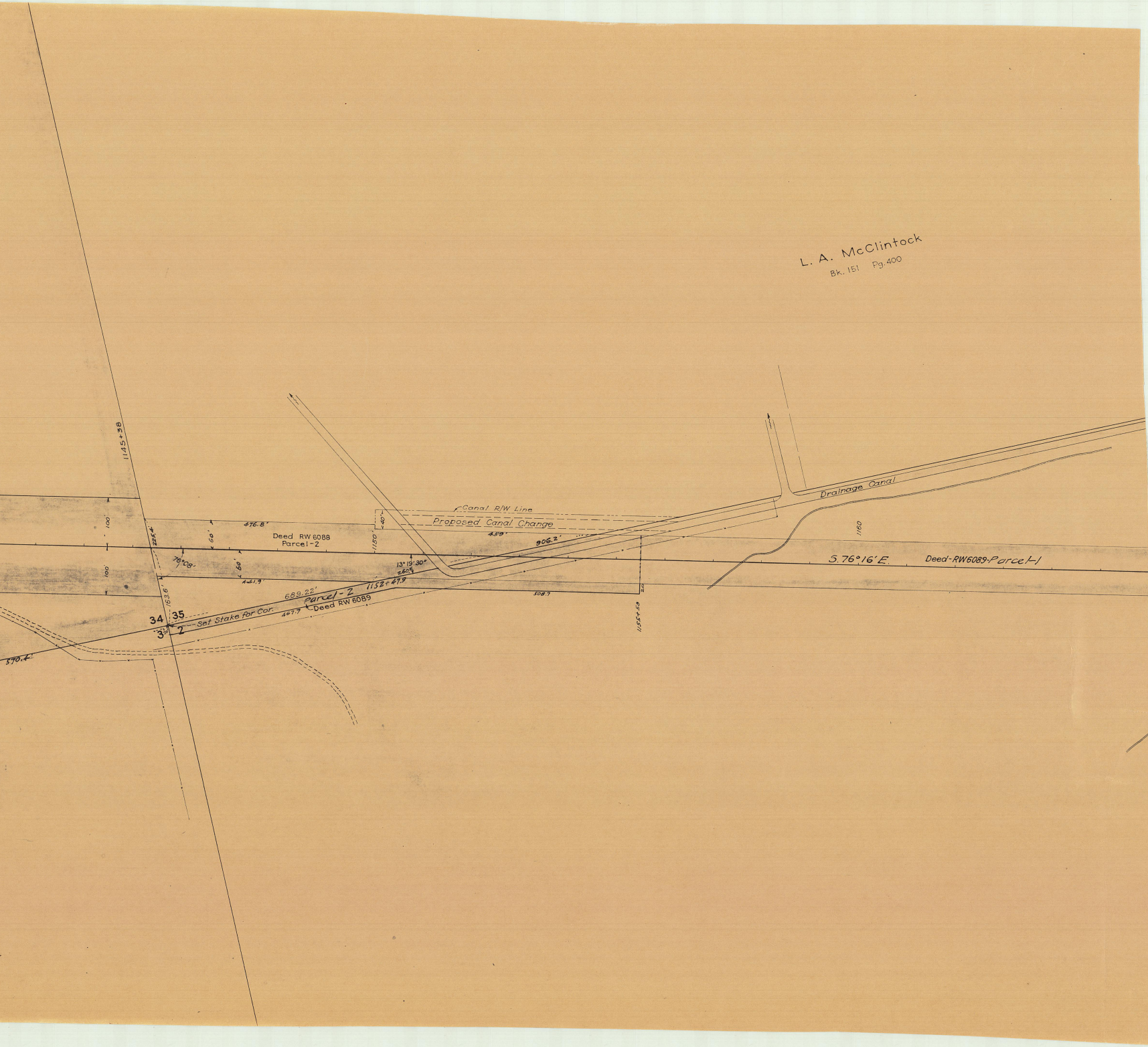
L. A. McClintock
Bk. 151 Pg. 400
1145+38
100'
100'
225.4'
476.8'
60'
60'
Deed RW 6088
Parcel-2
76°08'
441.9'
163.6'
1150'
40'
Canal R/W Line
Proposed Canal Change
459'
906.2'
13° 19' 30"
260.5'
1152+47.9
689.22'
Parcel-2
Deed RW 6089
467.7
Set Stake for Cor.
34
35
3
2
570.4'
508.7
20
1155+50
Drainage Canal
1160
S. 76° 16' E.
Deed-RW6089-Parcel-1