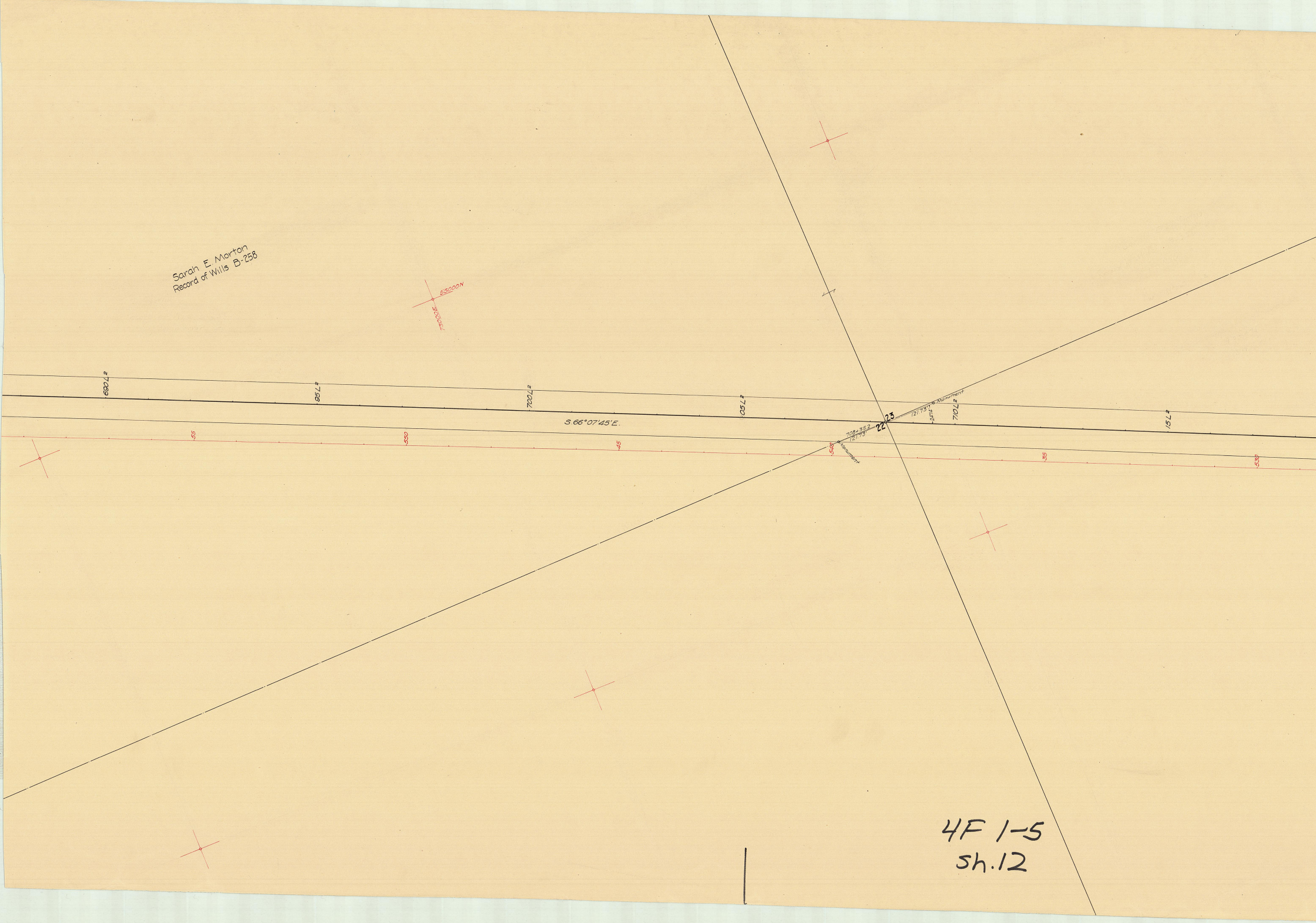
Sarah E. Morton
Record of Wills B-258
55000N
73000E
690L2
95L2
700L2
05L2
710L2
15L2
S.66°07'45"E.
55
550
45
540
35
530
708+35.2
121.73'
22
23
121.73'
24'14"
Monument
Monument

4F 1-5
sh. 12



Roy Rew
74-434
720L^2
25L^2
730L^2
35L^2
737+43.7 P.O.T.
740L^2
77000E.
53000N.
45L^2
750L^2
25
520
15
510
05
500
95
S.66°32'E.
65°32'
S.66°07'45"E.
Catherine L. Struve
90-475
(chained) 1396.1' to ¼ Cor. (Fc. Cor.)

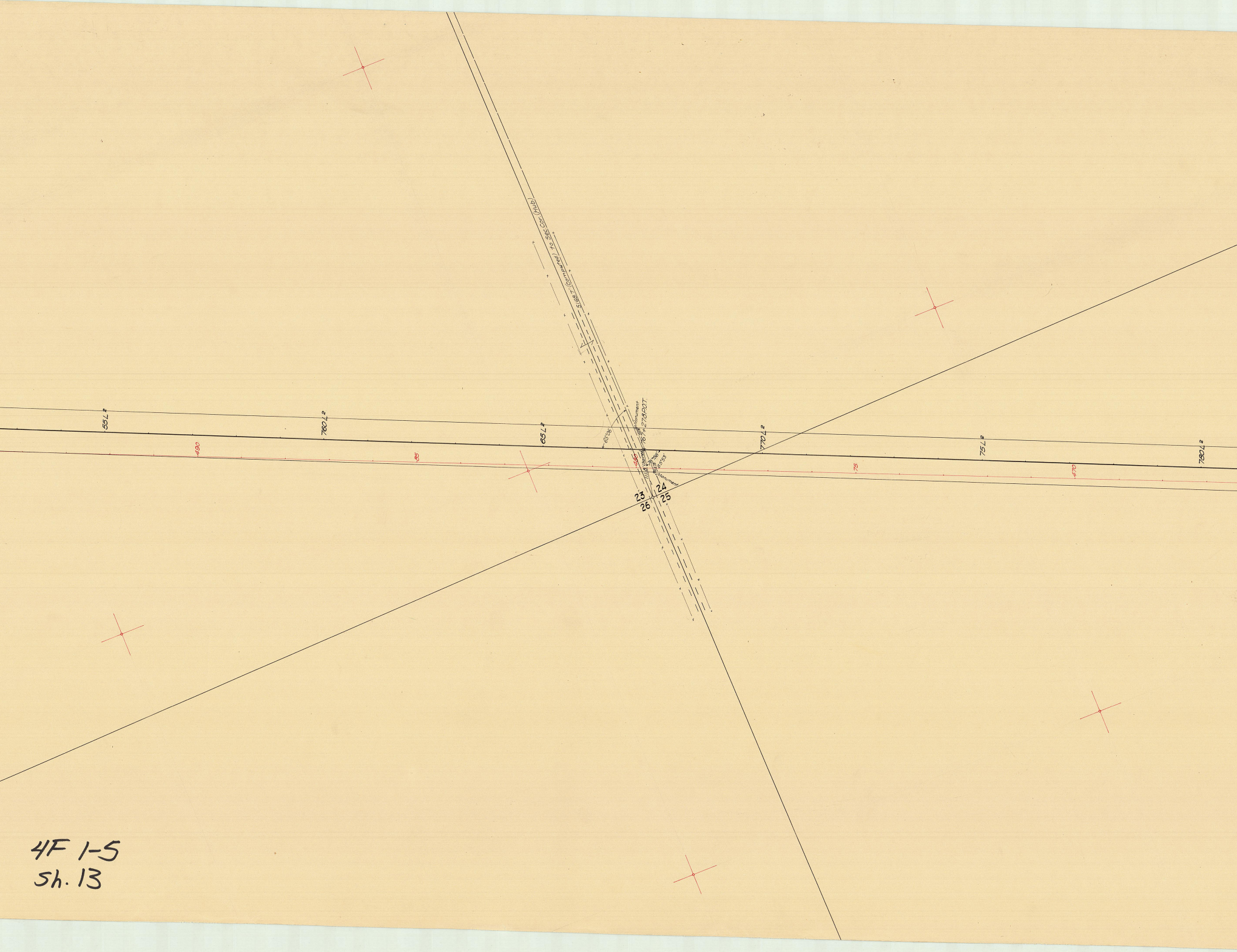
55L²
760L²
65L²
770L²
75L²
780L²
490
85
480
75
470
5168.7' (Computed) to Sec. Cor. (Hub)
65°06'
Monument
767+27.8 P.O.T.
111.8' (Calcd.)
76°56'
65°53'
Monument
23
24
26
25

4F 1-5
Sh. 13

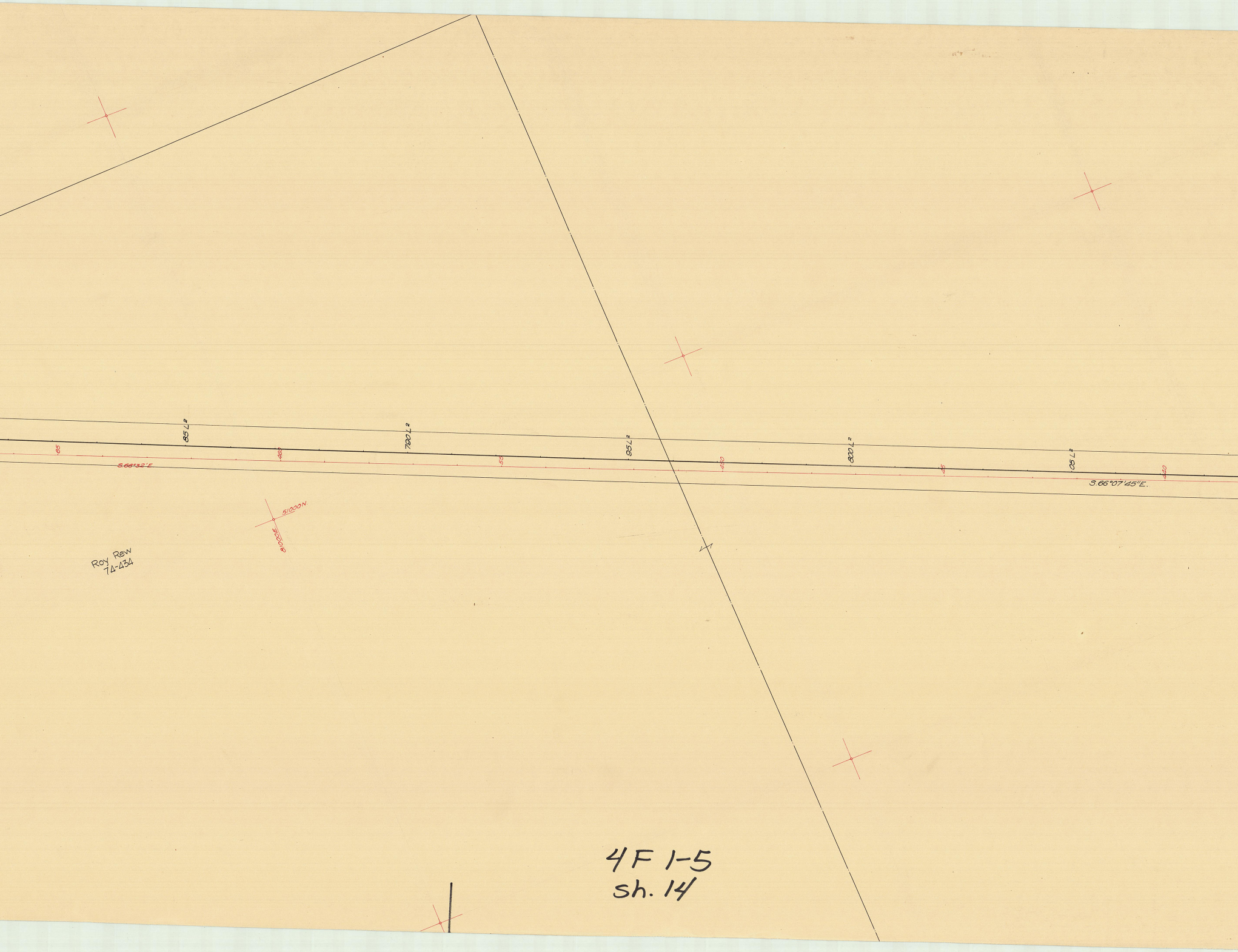
85 L²
790 L²
95 L²
800 L²
05 L²
65
460
55
450
45
440
S.66°32'E.
S.66°07'45"E.
51000N.
81000E.
Roy Rew
74-434

4F 1-5
sh. 14

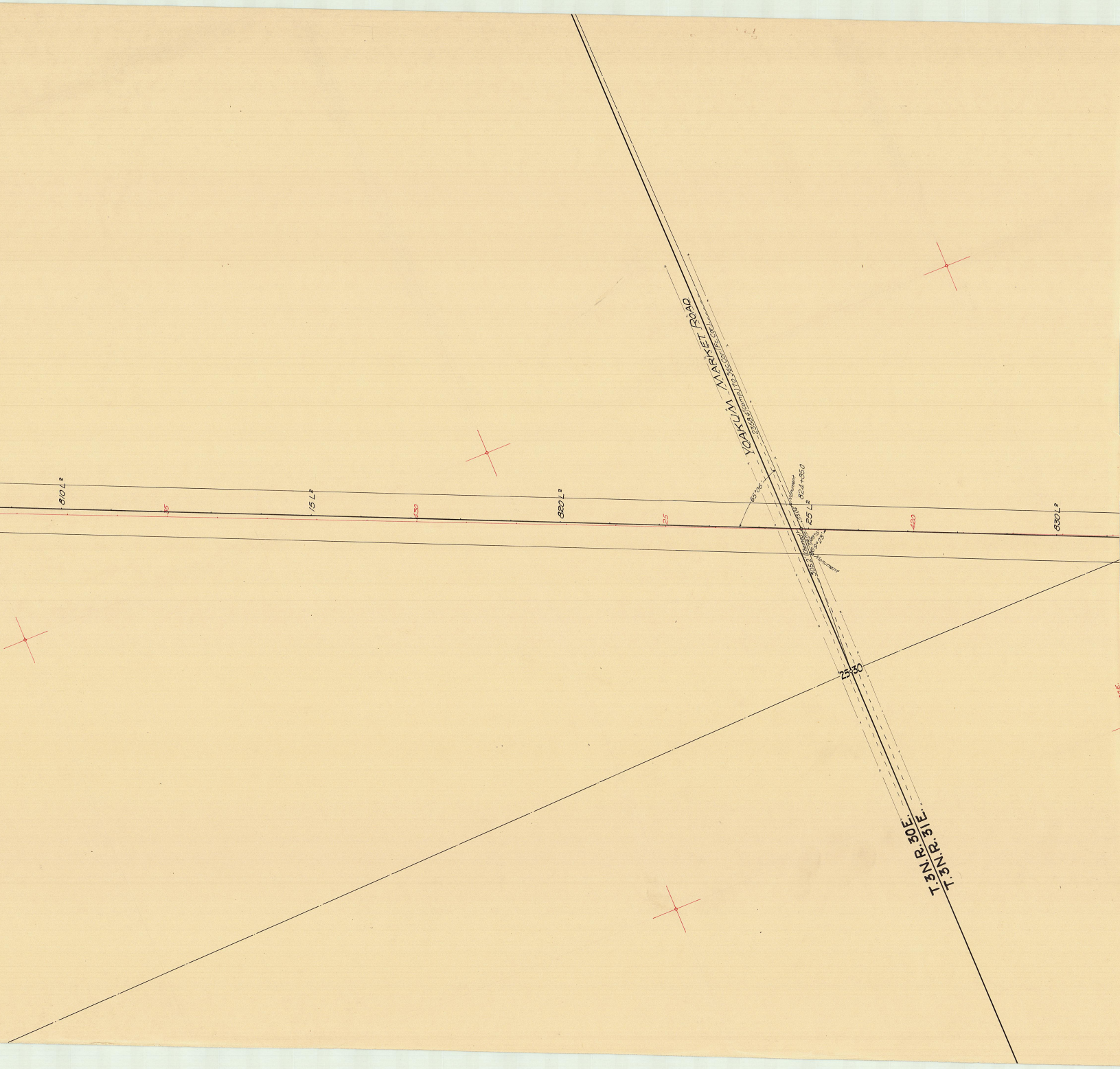
YOAKUM - MARKET ROAD
2358.4' (Comp.) to Sec. Cor. (Fc. Cor.)
810 L²
35
15 L²
430
820 L²
25
65°06'
Monument
824+85.0
25 L²
55.0'
305.2' (Channel)
9°23'
Monument
420
830 L²
25 30
T. 3 N. R. 30 E.
T. 3 N. R. 31 E.