
Camas Creek
N 54°24'E
200
198+39.3 P.T.
10°C.R.
Δ 45°41'
T 241.7
193+82.5 P.C.
N 8°43'E
190
187+83.7 P.T.
4°C.L.
Δ 28°06'
T 358.1
180+82.0 P.C.
N 36°47'E
180
Ella E. Champion
11123
4+65-18" Cor. Metal Pipe
176+97.0
176+72.0 P.T.
6°C.R.
Δ 20°28'
T 172.5
EQUATION
Geo. Carnes Est.
11119
Deed P 448
172+85.9 P.C.
170
N 16°19'E
6+35-18" Cor. Metal Pipe
162+93.2 P.T.
12°C.R.
Δ 67°10½'
T 317.7
157+33.4 P.C.
160
N 50°52'W
130' Steel Truss
4+60-18" Cor. Metal Pipe
150
7+50-18" Cor. Metal Pipe
Geo. Carnes Est.
H. G. Longley
152+52.6 P.T.
7°C.L.
Δ 75°21½'
T 632.2
141+76.0 P.C.
140
N 24°29'E
137+56.8 P.T.
16°C.R.
Δ 81°02'
T 306.1
132+50.4 P.C.
7+96-18" Cor. Metal Pipe
130
33
N 56°33'W
6+57-18" Cor. Metal Pipe
120
0+86-18" Cor. Metal Pipe
8+31-18" Cor. Metal Pipe
116+13.1 P.T.
3°C.R.
Δ 51°37½'
T 462.1
4+16-18" Cor. Metal Pipe
Geo. E. Carnes
110+92.3 P.C.
110
6+00-18" Cor. Metal Pipe
N 12°11'W
1310.6
0+66-24" Cor. Metal Pipe
100
9+18-18" Cor. Metal Pipe
96+02.1 P.T.
4°C.R.
Δ 25°00'
T 317.6
0+98-24" Cor. Metal Pipe
89+71.1 P.C.
90
5+14-18" Cor. Metal Pipe
S 82°49'W
2+62-18" Cor. Metal Pipe
80
7+92-18" Cor. Metal Pipe
NORTH FORK JOHN DAY RIVER
Hinton Cr.
1263.6
Found
Pilot Rock Lumber Co.
Deed P 454
1R-1-164 & 9C-36-1
34
Dora Sellers
~~Security Savings & Trust Co.~~
Deed Q-684
Parcel 2
Drg. No.
1R-2-852
3+70-18" Cor. Metal Pipe
73+07.2 P.T.
N 60°33'W
77+93.0 P.T.
74+27.0 P.C.
10°C.L.
Δ 36°36'
T 189.5
~~Security Savings & Trust Co.~~
8+78-18" Cor. Metal Pipe
5°C.R.
Δ 51°48'
T 556.5
5+10-18" Cor. Metal Pipe
1+88-18" Cor. Metal Pipe
62+71.2 P.C.
70
S 67°37'W
60
8+12-18" Cor. Metal Pipe
57+37.7 P.T.
6+08-18" Cor. Metal Pipe
53+65.5 P.C.
10°C.L.
Δ 37°15'
T 192.9
N 75°10'W
2+32-18" Cor. Metal Pipe
50
9+36-18" Cor. Metal Pipe
9°C.R.
Δ 45°50'
T 269.2
48+33.4
48+33.8 P.T.
EQUATION
43+25.3 P.C.
S 59°00'W
9+98-18" Cor. Metal Pipe
40
N 60°14'W
4+00-18" Cor. Metal Pipe
39+28.0 P.T.
39+25.1 P.T.
36+32.6 P.C.
20°44' C.L.
Δ 60°46'
T 162.1
6+10-18" Cor. Metal Pipe
UMATILLA CO.
GRANT CO.
WHITMAN

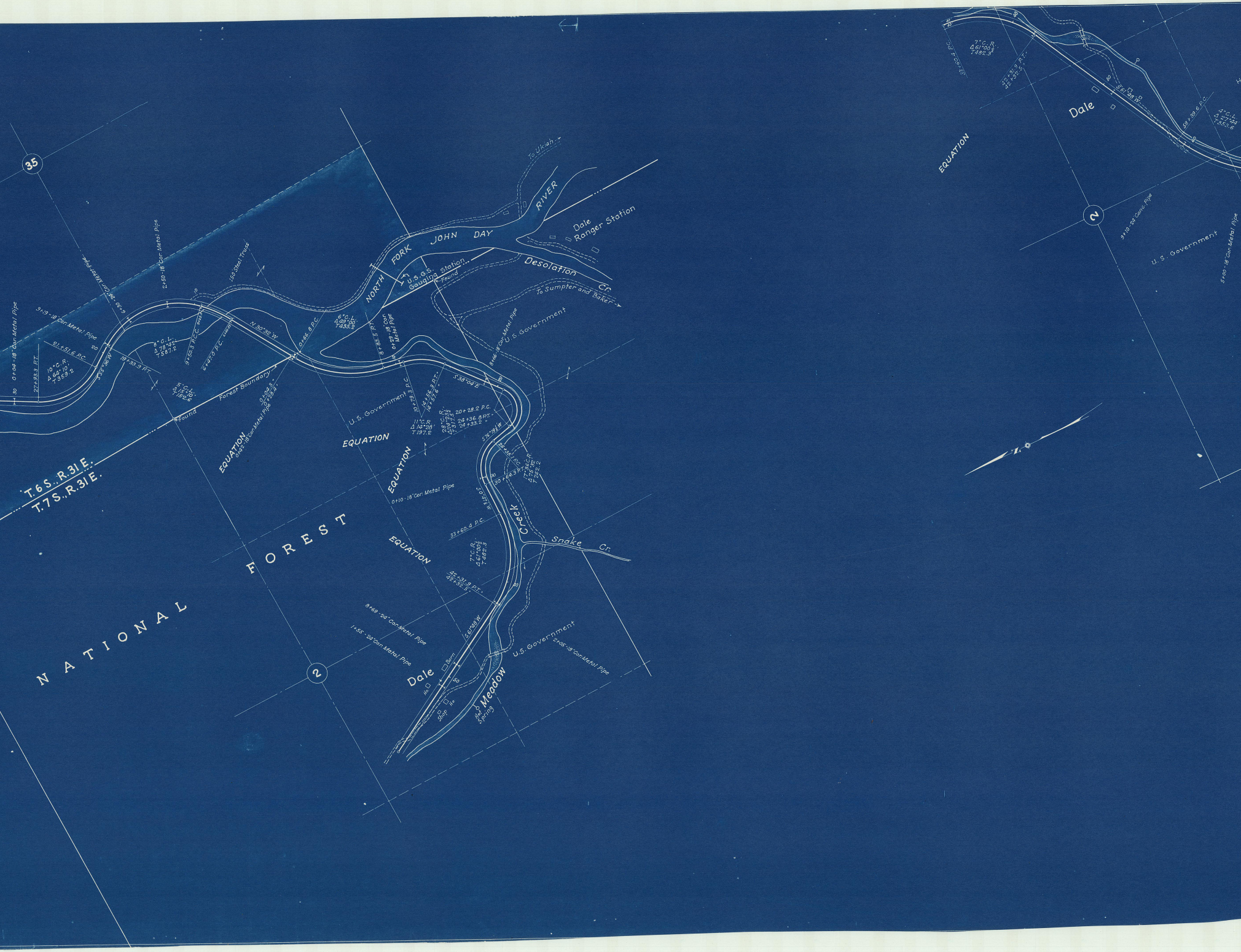
35
0+04 - 18" Cor. Metal Pipe
30
27+93.3 P.T.
10° C.R.
Δ 64° 10'
T 359.2
21+51.6 P.C.
20
9+19 - 18" Cor. Metal Pipe
6+30 - 18" Cor. Metal Pipe
2+50 - 18" Cor. Metal Pipe
150 Steel Truss
10
S 55° 36' W
19+33.9 P.T.
8° C.L.
Δ 78° 42'
T 587.2
9+50.3 P.C.C.
6+47.0 P.C.
N 30° 32' W
5° C.L.
Δ 15° 10'
T 152.6
Found
Forest Boundary
0+04.3
0+28.4
0+42 - 18" Cor. Metal Pipe
EQUATION
T. 6 S., R. 31 E.
T. 7 S., R. 31 E.
0+66.8 P.C.
6° C.L.
Δ 49° 00'
T 435.2
NORTH FORK JOHN DAY RIVER
U.S.G.S. Gauging Station
Found
8+83.5 P.T.
0+29 - 18" Cor. Metal Pipe
10
To Ukiah
Dale Ranger Station
Desolation Cr.
To Sumpter and Baker
8+66 - 18" Cor. Metal Pipe
U.S. Government
S 38° 04' E
U.S. Government
10+79.3 P.C.
14+56.3 P.T.
14+57.6
11° C.R.
Δ 14° 28'
T 197.2
28° C.R.
Δ 114° 23½'
T 317.5
20+28.2 P.C.
24+36.8 P.T.
24+33.2
EQUATION
S 76° 19½' W
26+36.1 P.C.
17° 36' C.R.
Δ 75° 32'
T 252.2
30
30+64.3 P.T.
EQUATION
0+10 - 18" Cor. Metal Pipe
S 0° 47' W
Creek
33+60.4 P.C.
Snake Cr.
EQUATION
7° C.R.
Δ 61° 00½'
T 482.3
42+31.9 P.T.
42+32.5
NATIONAL FOREST
8+69 - 24" Cor. Metal Pipe
1+55 - 24" Cor. Metal Pipe
S 61° 48' W
2
Dale
Barn
Ho.
50
Ho.
Shop
Meadow
Hot Spring
U.S. Government
2+05 - 18" Cor. Metal Pipe
40
40'
33+60.4 P.C.
7° C.R.
Δ 61° 00½'
T 482.3
42+31.9 P.T.
42+32.5
40
50
S 61° 48' W
Dale
EQUATION
58+39.6 P.C.
60
4° C.L.
Δ 27° 44'
T 353.6
2
9+10 - 24" Conc. Pipe
U.S. Government
5+00 - 18" Cor. Metal Pipe

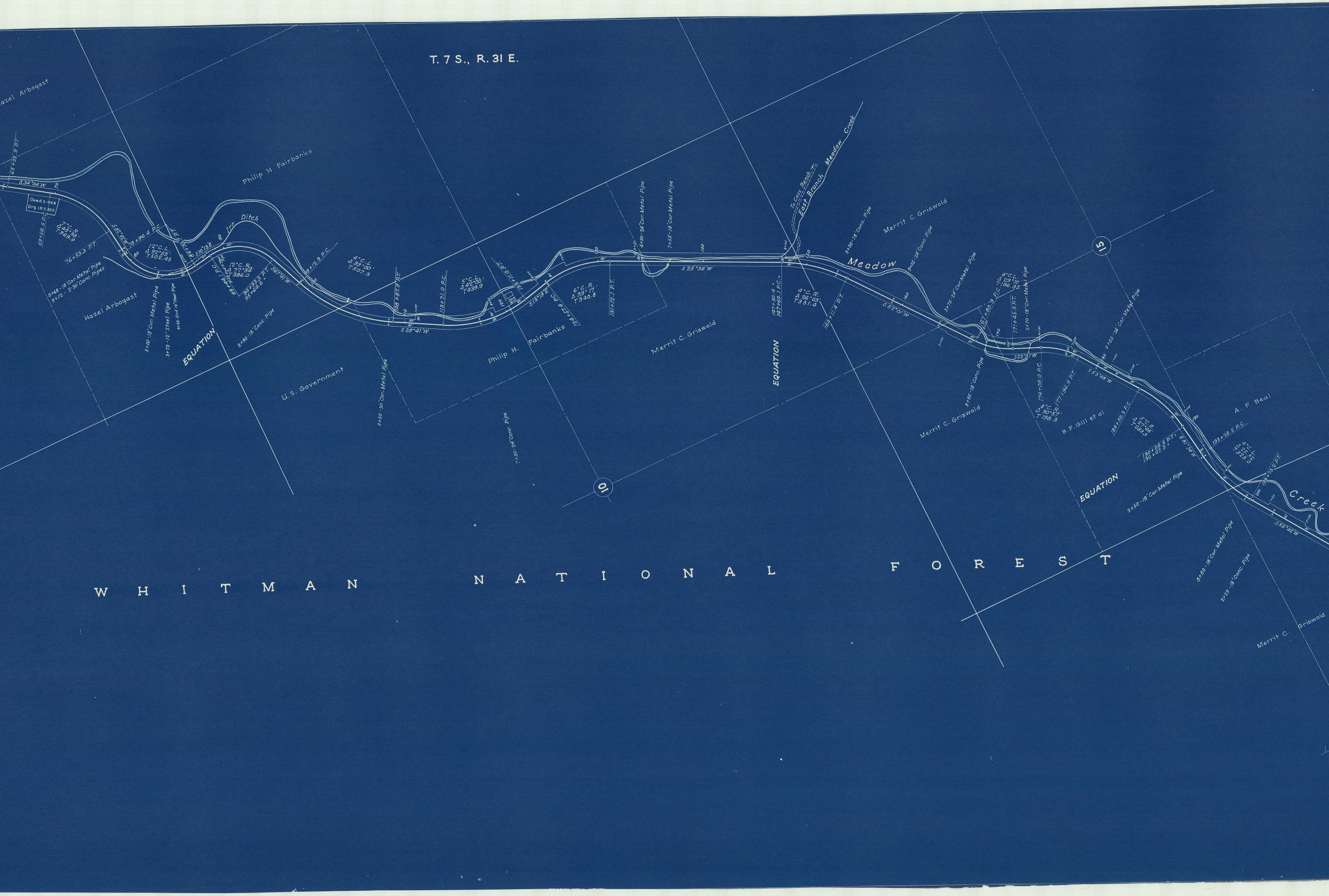
T. 7 S., R. 31 E.
Hazel Arbogast
65+32.9 P.T.
S 34°04' W
70
Deed S-868
Drg. 1R-2-853
69+58.5 P.C.
7°C.R.
Δ 48°28'
T 369.9
S 62°42' W
78+96.4 P.C.
76+53.3 P.T.
12°C.L.
Δ 92°55'
T 502.45
80
86+70.1 P.T.
S 10°13' E
90
Irr. Ditch
Philip H. Fairbanks
12°C.R.
Δ 77°54'
T 386.0
88+44.1 P.C.
94+93.3 P.T.
95+64.6
S 67°41' W
99+12.9 P.C.
100
8+68 - 18" Cor. Metal Pipe
9+12 - 2-30" Conc. Pipes
Hazel Arbogast
3+00 - 18" Cor. Metal Pipe
3+72 - 12" Steel Pipe
4+28 - End 12" Steel Pipe
EQUATION
8+90 - 18" Conc. Pipe
4°C.L.
Δ 39°00'
T 507.3
108+87.9 P.T.
110
113+71.0 P.C.
S 28°41' W
5°C.L.
Δ 42°00'
T 439.9
U. S. Government
8+50 - 30" Cor. Metal Pipe
120
Saw Mill
122+11.0 P.T.
S 13°19' E
124+57.4 P.C.
6°C.R.
Δ 39°17'
T 340.8
Philip H. Fairbanks
7+30 - 24" Conc. Pipe
130
4+30 - 24" Cor. Metal Pipe
7+55 - 18" Cor. Metal Pipe
131+12.1 P.T.
140
S 25°58' W
Merrit C. Griswold
10
To Cass Ranch
East Branch Meadow Creek
147+50.4
147+60.1 P.C.
4°C.R.
Δ 26°03'
T 331.4
EQUATION
150
Meadow
3+30 - 18" Conc. Pipe
Merrit C. Griswold
9+02 - 24" Conc. Pipe
154+11.4 P.T.
S 52°01' W
160
3+75 - 24" Cor. Metal Pipe
167+80.9 P.C.
8°C.L.
Δ 29°10'
T 186.35
170
171+45.5 P.T.
2+70 - 18" Cor. Metal Pipe
S 22°51' W
15
0+05 - 24" Cor. Metal Pipe
8+95 - 18" Conc. Pipe
Merrit C. Griswold
174+08.0 P.C.
177+94.9 P.T.
8°C.R.
Δ 30°57'
T 198.3
S 53°48' W
180
B. F. Gill et al
184+50.2 P.C.
5°C.R.
Δ 27°46'
T 283.3
190
A. F. Beal
190+05.5 P.T.
190+07.3
S 61°34' W
193+28.5 P.C.
4°C.L.
Δ 25°52'
T 329.0
EQUATION
3+50 - 18" Cor. Metal Pipe
199+75.2 P.T.
200
Creek
S 55°42' W
8+50 - 18" Cor. Metal Pipe
2+29 - 18" Conc. Pipe
Merrit C. Griswold
WHITMAN NATIONAL FOREST

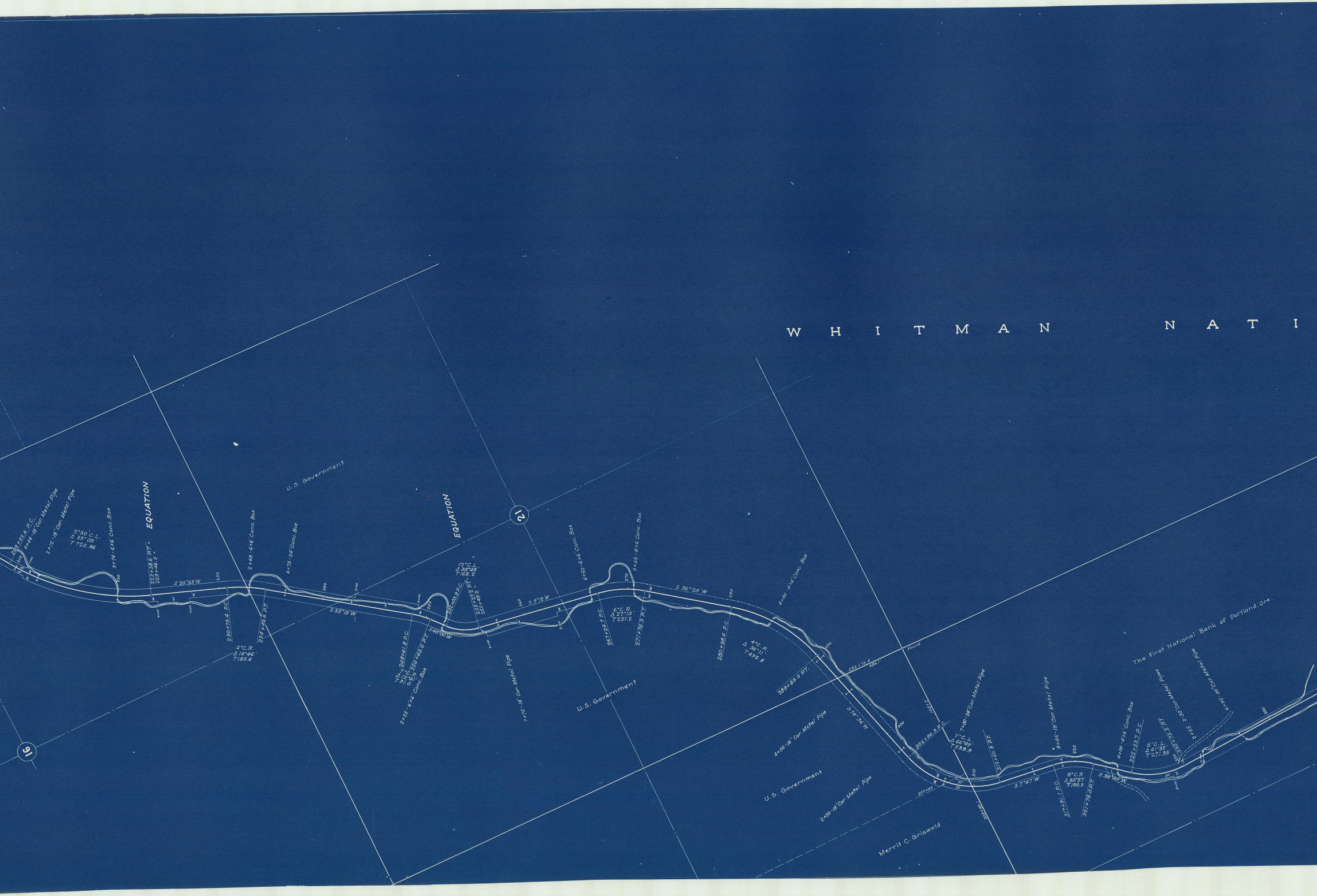
W H I T M A N   N A T I
U.S. Government
EQUATION
EQUATION
209+32.6 P.C.
0+44-18" Cor. Metal Pipe
2+12-18" Cor. Metal Pipe
2°30' C.L.
Δ 35°09'
T 725.96
9+74-6'x6' Conc. Box
223+38.6 P.T. =
223+46.3 "
S 20°33' W
2+68-6'x6' Conc. Box
6+75-24" Conc. Box
230+73.4 P.C.
234+42.6 P.T.
4°C.R.
Δ 14°46'
T 185.6
S 35°19' W
248+61.8 P.C.
250+43.0 P.T.
7°C.R.
Δ 12°41'
T 91.0
2+25-6'x6' Conc. Box
S 48°00' W
12°C.L.
Δ 38°48'
T 168.2
232+03.9 P.C.
255+27.2 P.T.
255+49.2 "
7+75-18" Cor. Metal Pipe
S 9°12' W
6+50-6'x6' Conc. Box
0+55-4'x6' Conc. Box
267+24.7 P.C.
6°C.R.
Δ 27°13'
T 231.2
277+78.3 P.T.
S 36°25' W
4+00-4'x6' Conc. Box
280+28.4 P.C.
4°C.R.
Δ 38°11'
T 495.8
U.S. Government
289+83.0 P.T.
292+75.4
686.1'
Found
S 74°36' W
4+05-18" Cor. Metal Pipe
U.S. Government
2+00-18" Cor. Metal Pipe
307+32
Merrit C. Griswold
1487.2'
302+96.3 P.C.
7+00-24" Cor. Metal Pipe
7°C.L.
Δ 66°49'
T 539.9
309+00.1
312+50.8 P.T.
S 7°47' W
8+85-18" Cor. Metal Pipe
8°C.R.
Δ 30°57'
T 198.3
317+91.1 P.C.
321+78.0 P.T.
S 38°44' W
4+00-4'x6' Conc. Box
325+53.7 P.C.
8°C.L.
Δ 41°35'
T 271.95
330+73.5 P.T.
2+25 2-30" Cor. Metal Pipes
6+95-30" Cor. Metal Pipe
The First National Bank of Portland, Ore.
16
21
210
220
230
240
250
260
270
280
290
300
310
320
330
340

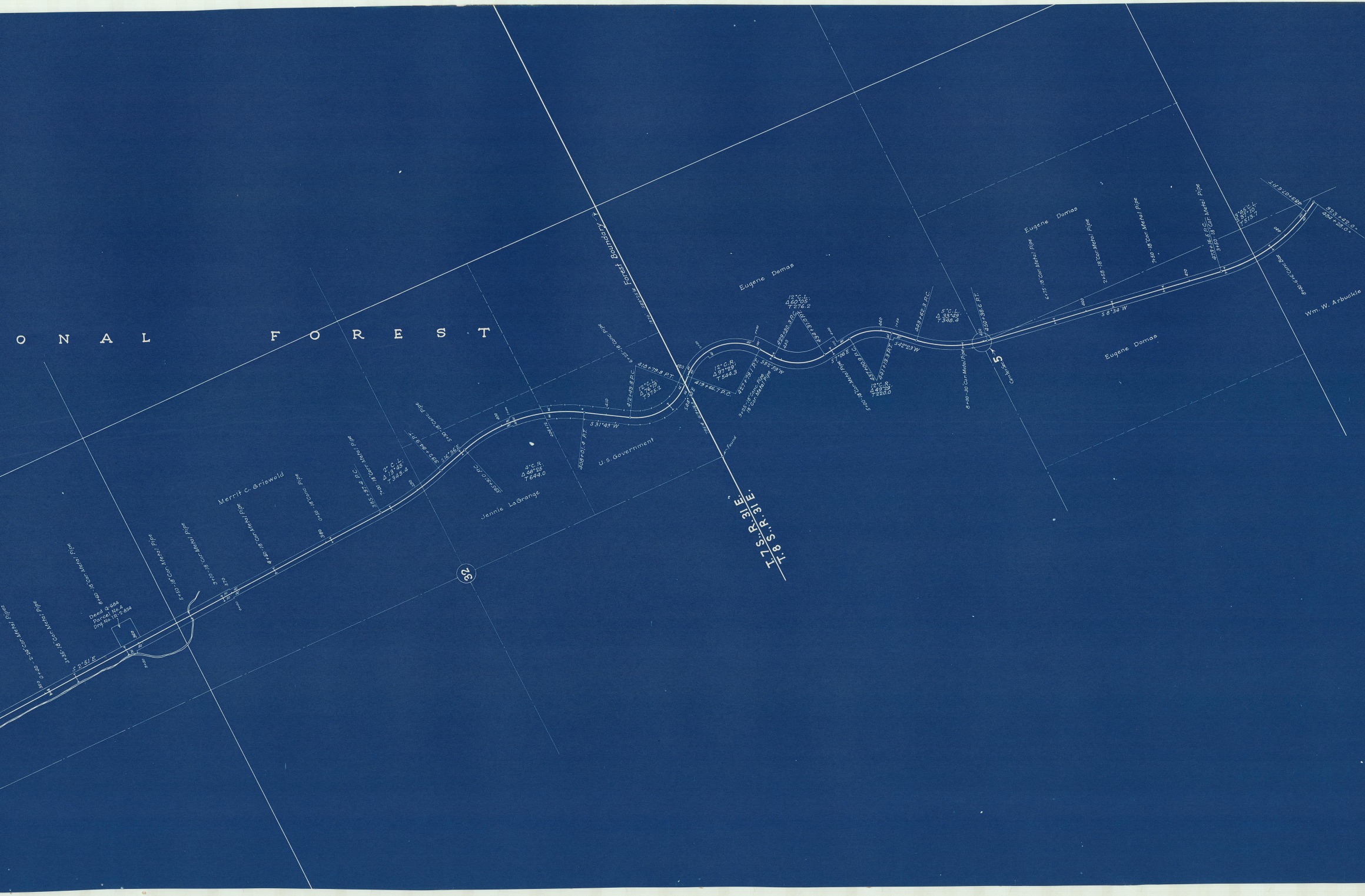
O N A L F O R E S T
0+40 - 2-24" Cor. Metal pipes
3+35 - 18" Cor. Metal pipe
S 2°51' E
350
Deed Q-684
Parcel No. 4
Drg. No. 1R-2-854
360
9+50
8+60 - 18" Cor. Metal pipe
5+50 - 18" Cor. Metal pipe
9+10 - 18" Cor. Metal pipe
370
4+50 - 18" Cor. Metal pipe
Merrit C. Griswold
0+50 - 18" Conc. pipe
380
385+97.4 P.C.
7+00 - 18" Corr. Metal pipe
2° C.L.
Δ 13°45'
T 345.4
390
392+84.9 P.T.
5+80 - 18" Conc. pipe
S 16°36' E
395+91.0 P.C.
4° C.R.
Δ 48°25'
T 644.0
Jennie LaGrange
32
400
408+01.4 P.T.
S 31°49' W
U.S. Government
410
6+25 - 18" Conc. pipe
412+43.8 P.C.
418+79.8 P.T.
12° C.L.
Δ 76°19'
T 375.2
Forest Boundary
1870   S89°25' W
420
419+66.7 P.C.
S 44°30' E
Found
T. 7 S., R. 31 E.
T. 8 S., R. 31 E.
Eugene Domas
12° C.R.
Δ 97°29'
T 544.3
427+79.1 P.T.
S 52°59' W
9+25 - 18" Conc. pipe
18" Cor. Metal pipe
12° C.L.
Δ 60°05'
T 276.2
429+30.3 P.C.
430
434+31.0 P.T.
S 7°06' E
5+00 - 18" Cor. Metal pipe
437+00.9 P.C.
441+19.3 P.T.
12° C.R.
Δ 49°29'
T 220.0
440
S 42°23' W
443+62.3 P.C.
5° C.L.
Δ 33°49'
T 348.4
8+00 - 30" Cor. Metal pipe
450
450+38.6 P.T.
5
Center Sec.
Eugene Domas
6+75 - 18" Cor. Metal pipe
2+58 - 18" Cor. Metal pipe
460
S 8°34' W
7+50 - 18" Cor. Metal pipe
Eugene Domas
470
473+16.5 P.C.
3+50 - 18" Cor. Metal pipe
3°45' C.L.
Δ 37°10'
T 513.7
480
8+00 - 6'x6' Conc. Box
483+07.6 P.T.
923+42.0 =
484+28.0 =
Wm. W. Arbuckle

EQUATION

UKIAH TO FOREST BOUNDARY

DRG. No. 5B-33-19