5B-33-19

Ukiah to Forest Boundary
1"=400'

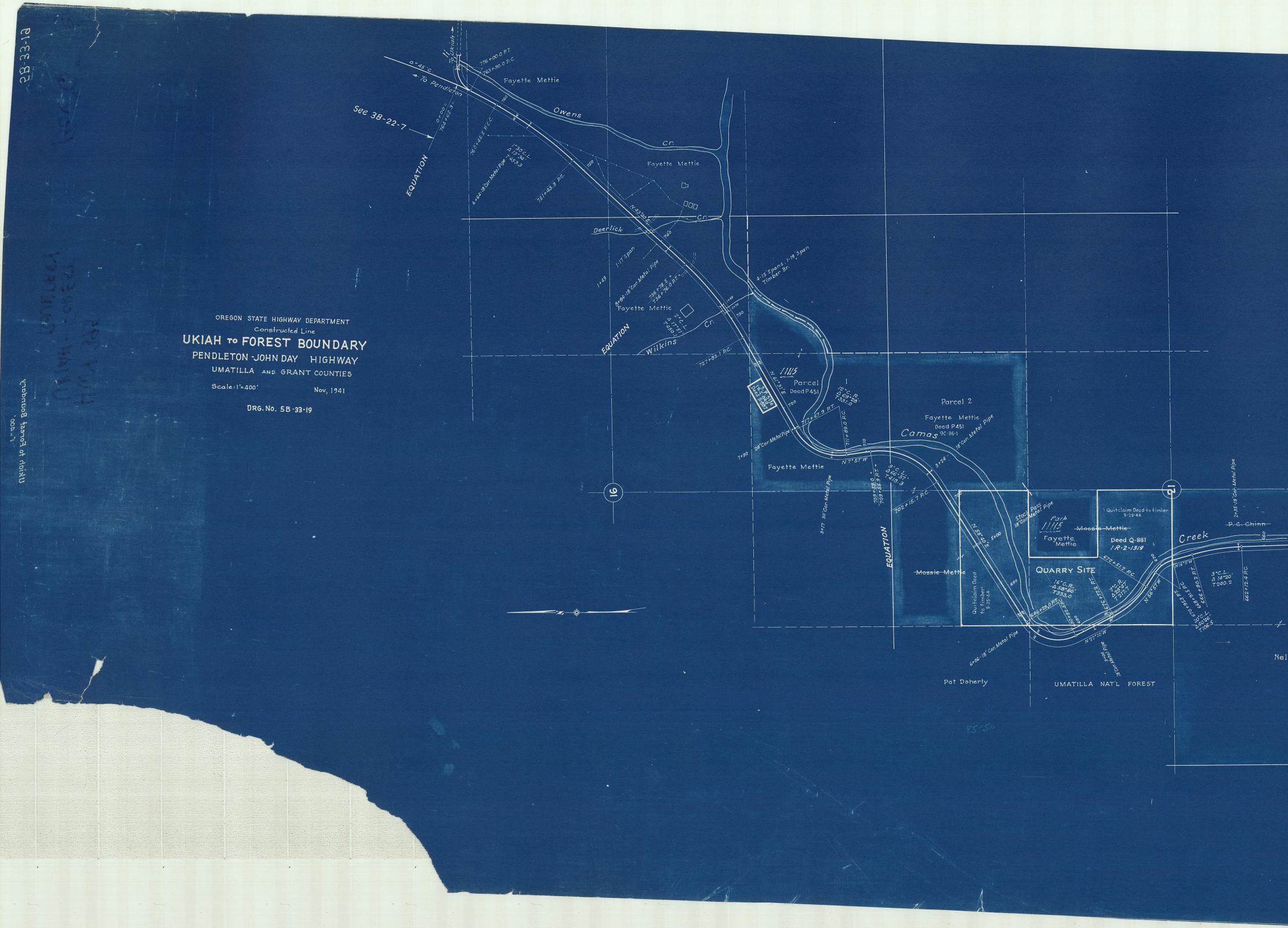

OREGON STATE HIGHWAY DEPARTMENT

Constructed Line

UKIAH to FOREST BOUNDARY

PENDLETON-JOHN DAY HIGHWAY

UMATILLA AND GRANT COUNTIES

Scale: 1"=400'
Nov, 1941

DRG. No. 5B-33-19

To Ukiah
0°45' C.
To Pendleton
776+00.0 P.T.
763+30.0 P.C.
Fayette Mettie
See 3B-22-7
0+00=
764+62.3=
EQUATION
760
760+45.5 P.C.C.
1°30' C.L.
Δ 13°34'
T 453.3
6+64-18" Cor. Metal Pipe
751+43.3 P.C.
Owens
Cr.
750
Fayette Mettie
N 43°20' E
Cr.
Deerlick
740
1-17' Span
1+49
8+84-18" Cor. Metal Pipe
736+78.5 =
736+76.0 P.T.
4-15' Spans, 1-19' Span
Timber Br.
Fayette Mettie
2° C.L.
Δ 17°51'
T 450.1
730
Cr.
EQUATION
Wilkins
727+83.1 P.C.
11115
Parcel
Deed P451
S.P. Site
1R-2-849
Deed S-897
N 61°31' E
720
12° C.R.
Δ 69°28'
T 331.0
717+67.9 P.T.
711+89.0 P.C.
7+90
24" Cor. Metal Pipe
Fayette Mettie
N 7°57' W
710
Parcel 2
Fayette Mettie
Deed P451
9C-36-1
Camas
18" Cor. Metal Pipe
3+24
3+17 30" Cor. Metal Pipe
709+59.0 =
709+55.9 P.T.
9° C.L.
Δ 66°37'
T 419.3
702+15.7 P.C.
16
EQUATION
700
~~Mossie Mettie~~
N 58°40' E
5+00
690
Quitclaim Deed to timber 5-25-44
Stock Pass
18" Cor. Metal Pipe
Park
11115
Fayette Mettie
~~Mossie Mettie~~
Quitclaim Deed to timber 5-25-44
Deed Q-881
1R-2-1319
QUARRY SITE
16° C.R.
Δ 58°50'
T 333.0
686+29.0 P.T.
680+92.5 P.C.
680
676+77.2 P.T.
7° C.R.
Δ 29°47'
T 217.7
672+51.7 P.C.
N 56°57' W
670
N 27°10' W
6+06-18" Cor. Metal Pipe
9+00 18" Cor. Metal Pipe
Pat Doherty
UMATILLA NAT'L FOREST
17
Creek
N 16°11' W
670+95.3 P.T.
668+91.5 P.C.
666+90.2 P.T.
2° C.L.
Δ 40°46'
T 106.5
3° C.L.
Δ 14°20'
T 240.2
662+12.4 P.C.
2+35-18" Cor. Metal Pipe
P.C. Chinn
660
Nel
85°50

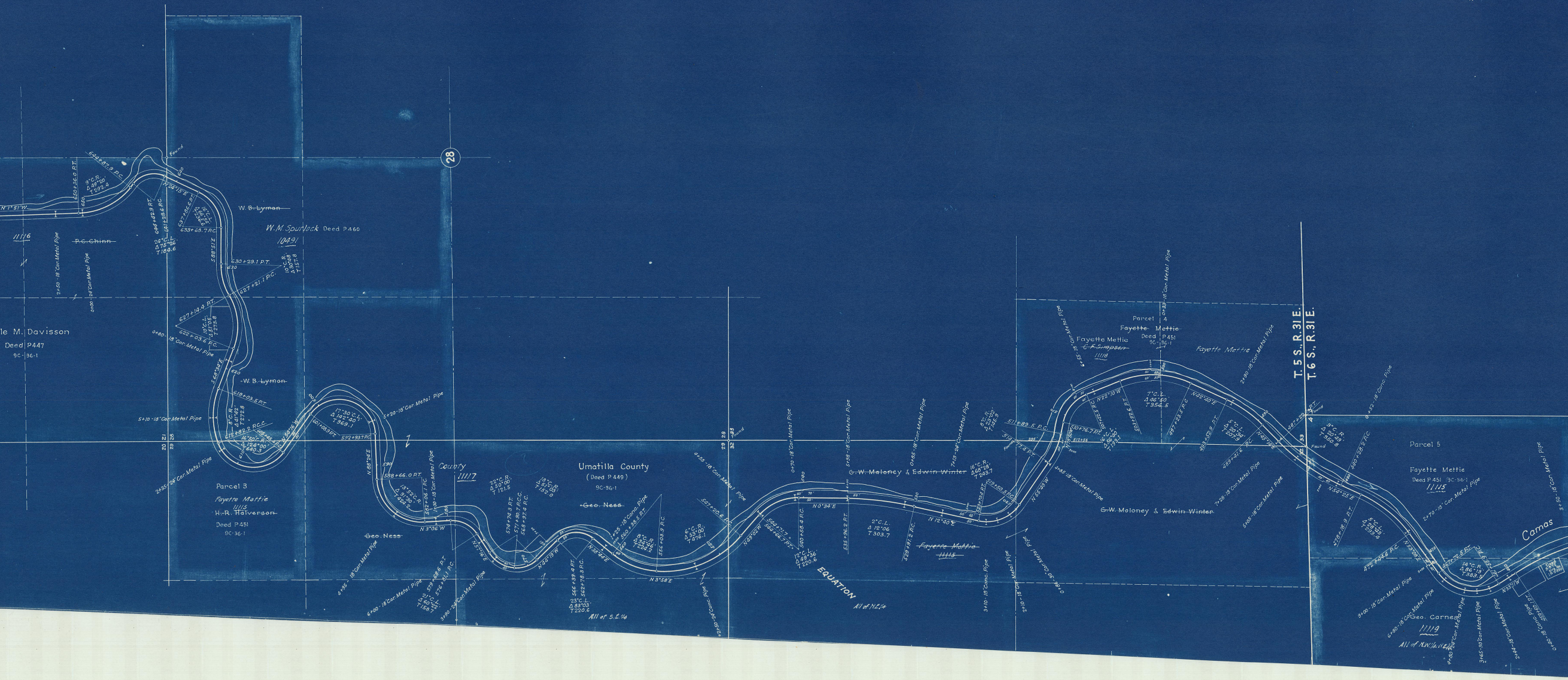

N 1°51'W
650+36.0 P.T.
9°C.R. Δ 49°20' T 292.4
644+87.9 P.C.
Found
N 24°15'E
644+42.9 P.T.
641+28.6 P.C.
24°C.L. Δ 75°26' T 184.6
637+86.6 P.T.
16°C.L. Δ 65°54' T 236.6
633+68.7 P.C.
11116
~~P.C. Chinn~~
2+50 - 18" Cor. Metal Pipe
0+00 - 24" Cor. Metal Pipe
~~W. B. Lyman~~
W. M. Spurlock Deed P 460
10491
S 88°51'E
630+29.1 P.T.
10°C.R. Δ 30°48' T 157.8
627+21.1 P.C.
627+14.4 P.T.
10°C.L. Δ 51°05' T 273.8
622+03.6 P.C.
0+80 - 18" Cor. Metal Pipe
le M. Davisson
Deed P447
9C-36-1
S 68°30'E
~~W. B. Lyman~~
618+03.5 P.T.
8°C.R. Δ 41°42' T 272.8
612+82.2 P.C.C.
16°50'C.R. Δ 124°00' T 640.3
605+45.4 P.C.
N 54°16'W
601+08.9 P.T.
17°30'C.L. Δ 142°40' T 369.1
592+93.7 P.C.
5+10 - 18" Cor. Metal Pipe
5+20 - 18" Cor. Metal Pipe
2+35 - 24" Cor. Metal Pipe
20 21
29 28
28
Parcel 3
Fayette Mattie
11115
~~H. R. Halverson~~
Deed P.451
9C-36-1
N 88°24'E
588+66.0 P.T.
13°52'C.R. Δ 91°30' T 424.2
582+06.1 P.C.
1+00 - 18" Cor. Metal Pipe
County
11117
N 3°06'W
~~Geo. Ness~~
4+95 - 18" Cor. Metal Pipe
6+00 - 18" Cor. Metal Pipe
579+68.6 P.T.
576+81.1 P.C.
21°C.L. Δ 60°22' T 158.7
3+90 - 24" Cor. Metal Pipe
N 57°16'E
22°C.R. Δ 50°00' T 121.5
574+74.3 P.T.
571+90.7 P.C.C.
568+97.4 P.C.
18°C.R. Δ 51°03' T 152.0
N 44°19'W
566+89.4 P.T.
562+78.3 P.C.
23°C.L. Δ 83°03' T 220.6
All of S.E.¼
N 38°44'E
Umatilla County
(Deed P 449)
9C-36-1
~~Geo. Ness~~
4+25 - 18" Conc. Pipe
560+38.5 P.T.
8°C.R. Δ 34°46' T 224.2
556+03.9 P.C.
N 3°58'E
6°C.R. Δ 53°00' T 476.1
2+50 - 24" Conc. Pipe
4+55 - 18" Cor. Metal Pipe
527+20.6 P.C.
29 28
32 33
Found
N 49°02'W
544+71.7
544+66.7 P.T.
540+58.4 P.C.
12°C.L. Δ 49°36' T 220.6
EQUATION
All of N.E.¼
0+70 - 18" Cor. Metal Pipe
5+98 - 18" Cor. Metal Pipe
N 0°34'E
535+96.2 P.T.
2°C.L. Δ 12°06 T 303.7
0+85 - 18" Cor. Metal Pipe
7+13 - 24" Cor. Metal Pipe
~~G. W. Maloney~~ & ~~Edwin Winter~~
N 12°40'E
529+91.2 P.C.
~~Fayette Mattie~~
~~11115~~
3+10 - 18" Conc. Pipe
2+10 - 18" Cor. Metal Pipe
0+86 - 30" Conc. Metal Pipe
16°C.R. Δ 68°28' T 243.7
523+70.4 P.T.
519+50.5 P.C.
8°C.R. Δ 23°02' T 145.9
511+89.5 P.C.
519+77.4 P.T.
Found
385'
N 55°48'W
4+85 - 18" Cor. Metal Pipe
6+55 - 18" Cor. Metal Pipe
Fayette Mettie
~~C. F. Simpson~~
11118
Parcel 4
~~Fayette~~ ~~Mettie~~
Deed P 451
9C-36-1
0+33 - 18" Cor. Metal Pipe
510+76.7 P.T.
512+56
N 17°50'W
6°C.L. Δ 56°00' T 193.1
507+22.5 P.C.
N 22°10'W
503+92.6 P.T.
7°C.L. Δ 46°50' T 354.5
497+23.5 P.C.
N 42°40'E
493+52.9 P.T.
5°C.L. Δ 20°39' T 207.9
489+41.6 P.C.
N 45°12'E
Fayette Mettie
2+90 - 18" Cor. Metal Pipe
7+28 - 18" Cor. Metal Pipe
5+05 - 18" Cor. Metal Pipe
~~G. W. Moloney~~ & ~~Edwin Winter~~
T. 5 S., R. 31 E.
T. 6 S., R. 31 E.
487+22.3 P.T.
4
33
32
Found
3°C.R. Δ 20°29' T 350.8
0+52 - 18" Conc. Pipe
480+28.2 P.C.
N 54°25'E
478+18.9 P.T.
5°C.L. Δ 28°48' T 293.4
Parcel 5
Fayette Mettie
Deed P 451 9C-36-1
11115
2+70 - 18" Cor. Metal Pipe
N 53°08'E
472+44.6 P.C.
467+72.5 P.T.
14°C.R. Δ 86°19' T 383.5
461+55.9 P.C.
N 33°11'W
Camas
9+00 - 18" Cor. Metal Pipe
6+80 - 18" Cor. Metal Pipe
Geo. Carnes
11119
All of N.W.¼ N.E.¼
4+80 - 24" Cor. Metal Pipe
3+65 - 30" Cor. Metal Pipe
2+44 - 18" Cor. Metal Pipe
0+40 - 18" Conc. Pipe
459+60.1 P.T.
3+50 - 18" Cor. Metal Pipe

T. 6 S., R.31 E.

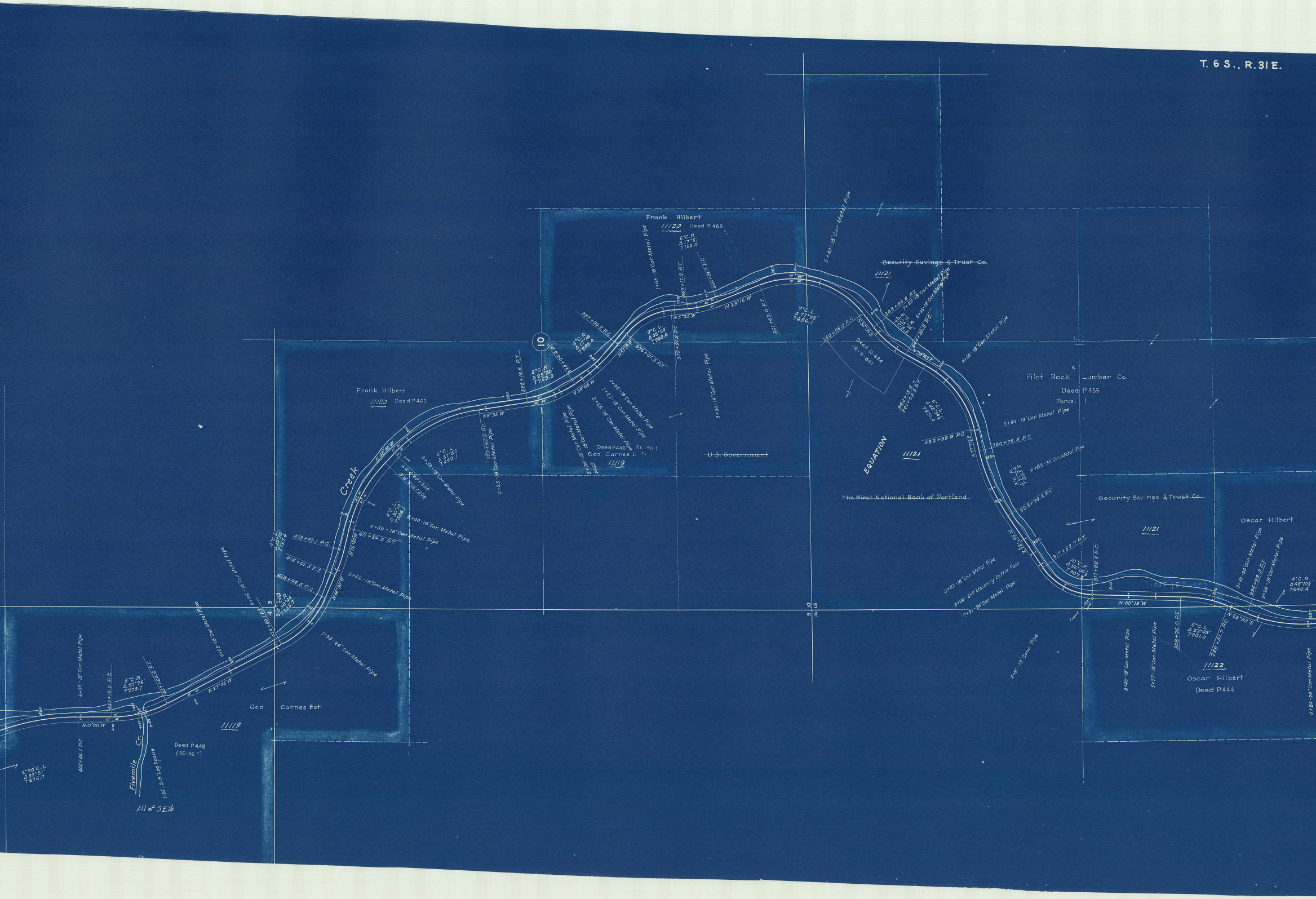
Frank Hilbert
11120 Deed P463
6°C.R. Δ17°51' T150.0
1+65 - 18" Cor. Metal Pipe
369+17.2 P.T.
366+19.7 P.C.
5+80 - 18" Cor. Metal Pipe
Security Savings & Trust Co.
11121
348+54.8 P.T.
7+85 - 18" Cor. Metal Pipe
6°C.R. Δ25°26' T215.6
5+35 - 18" Cor. Metal Pipe
344+30.9 P.C.
N 23°16' W
N5°25' W
361+62.0 P.T.
7°C.L. Δ77°25' T656.1
350+56.0 P.C.
N54°09' E
Deed Q-684 1R-2-851
N28°43' E
9+50 - 18" Cor. Metal Pipe
10
337+30.2 P.C.
3°C.R. Δ17°14' T289.4
9°C.L. Δ45°54' T269.6
370+91.3 P.C.
N51°19' W
376+01.3 P.T.
338+04.6 P.C.
388+14.6 P.T.
5°C.R. Δ25°30' T259.3
N34°05' W
0+35 - 18" Cor. Metal Pipe
1+22 - 18" Cor. Metal Pipe
2+25 - 18" Cor. Metal Pipe
8+30 - 18" Cor. Metal Pipe
5+38 - 18" Cor. Metal Pipe
4+65 - 18" Cor. Metal Pipe
Deed P448 9C-36-1
Geo. Carnes Est.
11119
~~U.S. Government~~
EQUATION
11121
~~The First National Bank of Portland~~
342+15.4
341+09.5 P.T.
6°C.L. Δ48°34½' T431.0
Pilot Rock Lumber Co.
Deed P455
Parcel 1
2+90 - 18" Cor. Metal Pipe
332+99.9 P.C.
330+76.5 P.T.
N77°17½' E
3°C.R. Δ21°04' T355.2
6+85 - 30" Cor. Metal Pipe
323+74.3 P.C.
~~Security Savings & Trust Co.~~
11121
Oscar Hilbert
N36°19' E
317+52.7 P.T.
10°C.R. Δ56°26½' T307.5
311+88.3 P.C.
0+85 - 18" Cor. Metal Pipe
9+24 - 8x7 Masonry Cattle Pass
7+91 - 24" Cor. Metal Pipe
Found
N 00°13' W
4+81 - 18" Conc. Pipe
8+40 - 18" Cor. Metal Pipe
5+77 - 18" Cor. Metal Pipe
303+26.0 P.T.
5°C.L. Δ23°43' T241.0
298+51.7 P.C.
N 23°30' E
8+33 - 24" Cor. Metal Pipe
296+29.3 P.T.
5+24 - 18" Cor. Metal Pipe
4°C.R. Δ48°10½' T640.4
11122
Oscar Hilbert
Deed P444
0+24 - 24" Cor. Metal Pipe
Frank Hilbert
11120 Deed P463
N8°35' W
392+95.0 P.C.
2+25 - 18" Cor. Metal Pipe
4°C.L. Δ37°55' T492.1
0+50 - 18" Cor. Metal Pipe
402+42.9 P.T.
403+70.8 P.C.
N40°30' W
Creek
4°C.L. Δ30°10' T386.1
8+00 - 18" Cor. Metal Pipe
0+50 - 18" Cor. Metal Pipe
411+24.2 P.T.
413+47.1 P.C.
N76°40' W
4°C.L. Δ10°10' T127.4
416+01.3 P.T.
418+44.5 P.C.
N86°30' W
5+62 - 18" Cor. Metal Pipe
5+45 - 18" Cor. Metal Pipe
424+90.1 P.T.
4 3
6°C.R. Δ38°44' T335.7
1+35 - 24" Cor. Metal Pipe
0+58 - 18" Cor. Metal Pipe
437+62.6 P.C.
N 27°46' W
5°C.R. Δ27°26' T279.7
443+13.2 P.T.
6+05 - 18" Cor. Metal Pipe
N 0°20' W
446+46.1 P.C.
Geo. Carnes Est.
11119
Deed P448 (9C-36-1)
Fivemile Cr.
1-35', 2-19' Log Spans
All of S.E.¼
2°30' C.L. Δ32°51' T675.7
9 10
16 15


Frank Hilbert
Deed P463
11120
Frank Hilbert
Deed P463
EQUATION
EQUATION
~~Security Savings & Trust Co.~~
11121
~~Security Savings & Trust Co.~~
~~Security Savings & Trust Co.~~
11121
Pilot Rock Lumber Co.
Deed P455
(Parcel 2)
Geo. Carnes Est.
11119
Deed P448
SC-56-1
Ella E. Champion
11123
CAMAS CREEK
11505
L.O. 0050
15
16
22
21
22
21
28
Found
Found
1007'
245+22.9
6°C.R. Δ6°26' T53.7
2°C.R. Δ6°58' T174.4
9°C.L. Δ53°31½' T321.1
6°C.L. Δ16°07½' T135.3
7°C.R. Δ26°40' T194.0
3°C.L. Δ41°25½' T722.0
10°C.R. Δ36°32' T189.1
10°C.L. Δ44°36' T235.2
10°C.R. Δ45°41' T231.7
4°C.L. Δ28°04' T356.1
284+24.9 P.C.
283+17.7 P.C.
277+30.2 P.T.
273+81.9 P.C.
272+15.4 P.T.
269+46.6 P.C.
266+05.2 / 266+11.1 P.T.
260+16.4 P.C.
243+55.8 / 241+55.8 P.T.
237+74.9 P.C.
223+27.8 P.T.
226+08.9
219+46.9 P.C.
217+40.4 P.T.
213+75.1 P.C.
212+78.5 P.T.
208+32.5 P.C.
198+39.3 P.T.
193+82.5 P.C.
187+88.7 P.T.
180+82.0 P.C.
280
270
260
250
240
230
220
210
200
190
180
N24°40½'W
N31°06½'W
N38°04½'W
N21°57'W
N31°34½'E
N04°54½'E
N46°20'E
N9°48'E
N54°24'E
N8°48'E
8+28-18" Cor. Metal Pipe
8+90-18" Cor. Metal Pipe
9+47-18" Cor. Metal Pipe
2+07-30" Cor. Metal Pipe
1+00-18" Cor. Metal Pipe
6+93-18" Cor. Metal Pipe
4+62-30" Cor. Metal Pipe
3+90-30" Cor. Metal Pipe
7+00-8'x7' Masonry Cattle Pass
5+45-18" Cor. Metal Pipe
8+04-24" Cor. Metal Pipe
27+60-18" Cor. Metal Pipe
3+00-18" Cor. Metal Pipe
13+45-24" Cor. Metal Pipe
6+10-18" Cor. Metal Pipe
2+28-18" Cor. Metal Pipe
6+20-18" Cor. Metal Pipe
7+32-18" Con. Metal Pipe
3+41-18" Cor. Metal Pipe