7B-35-10

S. UNIT, PENDLETON - PILOT ROCK SECTION
PART 2 OF 2 PARTS
Scale: 1"=100'
Loc. Line

OREGON STATE HIGHWAY DEPARTMENT
Located Line

S. UNIT, PENDLETON-PILOT ROCK SECTION
PENDLETON-JOHN DAY HIGHWAY
UMATILLA COUNTY

Scale: 1 inch = 100 feet
Traced by H. K. E. October, 1955

GRID BEARINGS-NORTH ZONE

PART 2 OF 2 PARTS

DRG. NO. 7B-35-10

Note:
The survey shown on this map was approved Aug., 1955. See 1R-5-780.

Rev. as const. Sta. 430+85 to Sta. 691+38.65
Sept., 1957

Box 88

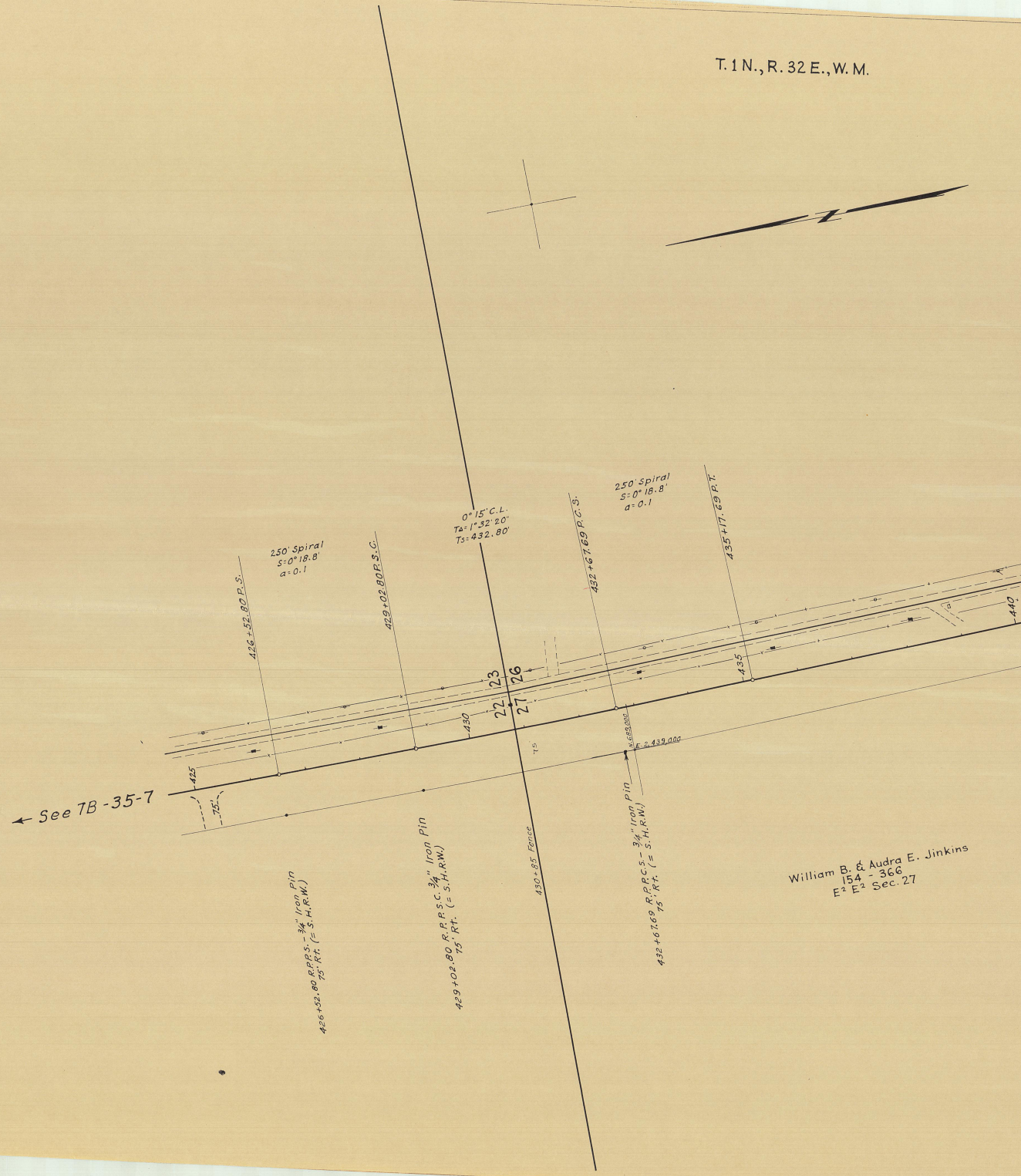
T. 1 N., R. 32 E., W. M.
N
See 7B-35-7
250' Spiral
S=0° 18.8'
a=0.1
426+52.80 P.S.
429+02.80 P.S.C.
0° 15' C.L.
TΔ=1° 32' 20"
Ts=432.80'
432+67.69 P.C.S.
250' Spiral
S=0° 18.8'
a=0.1
435+17.69 P.T.
425
75'
430
23
26
22
27
75
435
440
N. 683,000
E. 2,439,000
426+52.80 R.P.P.S. - 3/4" Iron Pin
75' Rt. (= S.H.R.W.)
429+02.80 R.P.P.S.C. 3/4" Iron Pin
75' Rt. (= S.H.R.W.)
430+85 Fence
432+67.69 R.P.P.C.S. - 3/4" Iron Pin
75' Rt. (= S.H.R.W.)
William B. & Audra E. Jinkins
154 - 366
E² E² Sec. 27

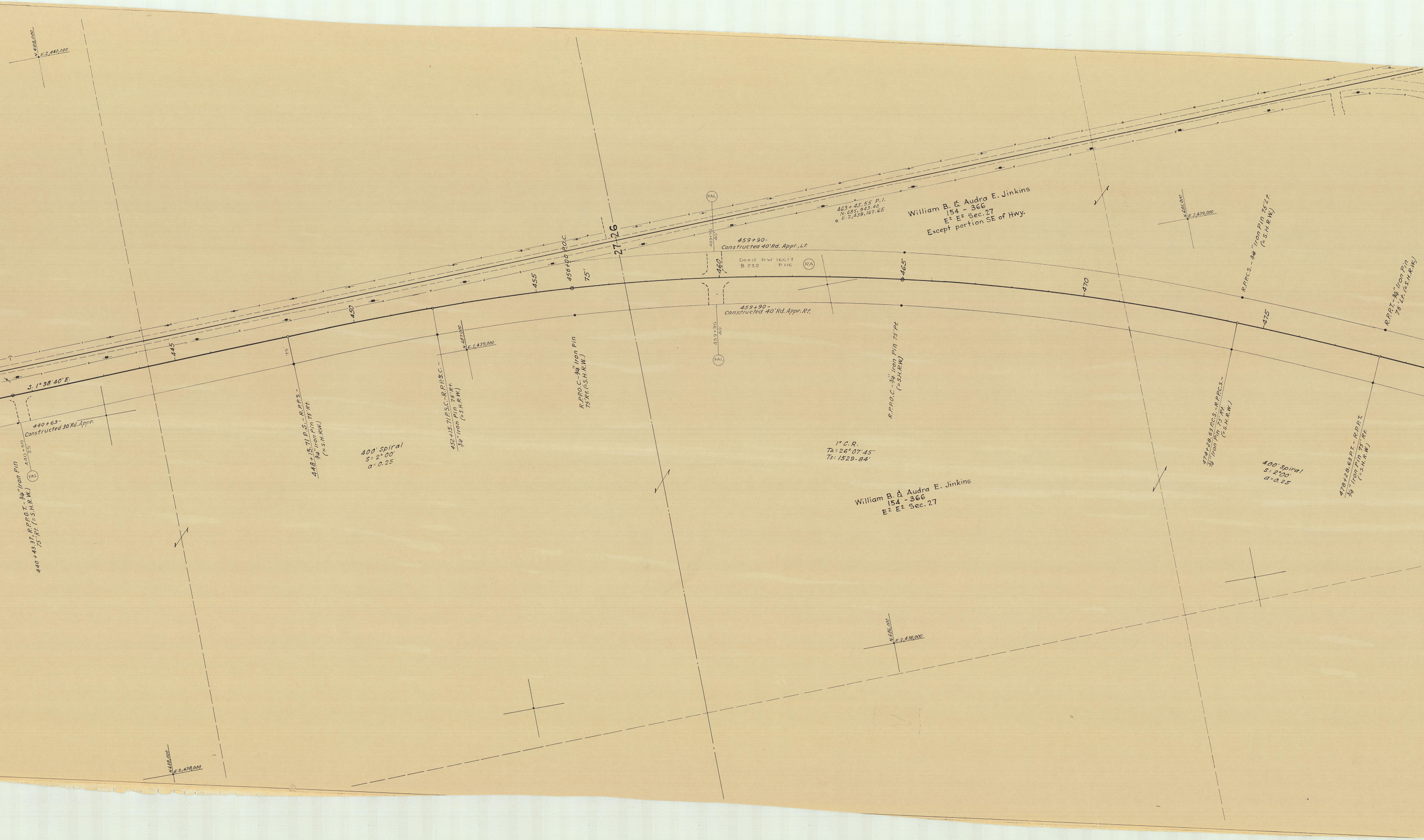
N. 688,000
E. 2,440,000
S. 1° 38' 40" E.
440+63-
Constructed 30' Rd. Appr.
440+50
25'
PAL
440+43.37, R.P.P.O.T. - 3/4" Iron Pin
75' Rt. (=S.H.R.W.)
445
75'
448+15.71 P.S. - R.P.P.S. -
3/4" Iron Pin 75' Rt.
(=S.H.R.W.)
450
400' Spiral
S= 2° 00'
a= 0.25
452+15.71 P.S.C.-R.P.P.S.C. -
3/4" Iron Pin 75' Rt.
(=S.H.R.W.)
N. 687,000
E. 2,439,000
455
456+00 P.O.C.
75'
R.P.P.O.C. - 3/4" Iron Pin
75' Rt. (=S.H.R.W.)
27
26
PAL
459+90
40'
459+90-
Constructed 40' Rd. Appr., Lt.
460
Deed RW 16617
B.232 P.116
RA
459+90-
Constructed 40' Rd. Appr. Rt.
459+90
40'
PAL
463+45.55 P.I.
N. 685,943.48
E. 2,439,167.65
William B. & Audra E. Jinkins
154 - 366
E² E² Sec. 27
Except portion SE of Hwy.
465
R.P.P.O.C. - 3/4" Iron Pin 75' Rt.
(=S.H.R.W.)
1° C.R.
TΔ= 26° 07' 45"
Ts= 1529.84'
William B. & Audra E. Jinkins
154 - 366
E² E² Sec. 27
470
N. 685,000
E. 2,439,000
R.P.P.C.S. - 3/4" Iron Pin 75' Lt.
(=S.H.R.W.)
475
474+28.63 P.C.S. - R.P.P.C.S. -
3/4" Iron Pin 75' Rt.
(=S.H.R.W.)
400' Spiral
S= 2° 00'
a= 0.25
R.P.P.T. - 3/4" Iron Pin
75' Lt. (=S.H.R.W.)
478+28.63 P.T. - R.P.P.T.
3/4" Iron Pin 75' Rt.
(=S.H.R.W.)
N. 686,000
E. 2,438,000
N. 688,000
E. 2,438,000

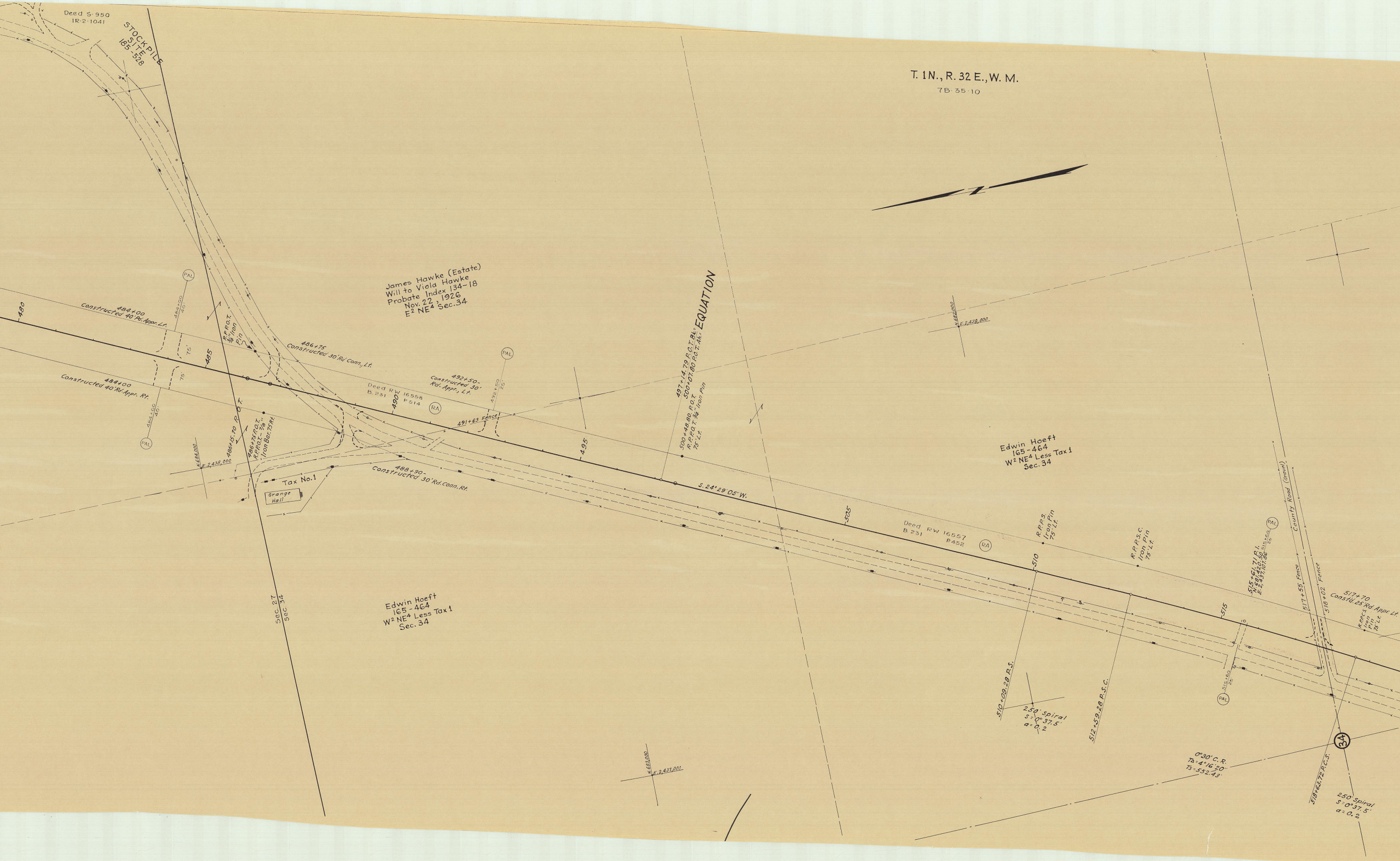
T. 1N., R. 32 E., W. M.
7B-35-10
Deed S-950
1R-2-1041
STOCKPILE SITE
185-528
James Hawke (Estate)
Will to Viola Hawke
Probate Index 134-18
Nov. 22, 1926
E2 NE4 Sec. 34
480
484+00
Constructed 40' Rd. Appr. Lt.
484+00
40'
PAL
75'
485
R.P.P.O.T.
3/4" Iron Pin
486+75
Constructed 30' Rd Conn. Lt.
484+00
Constructed 40' Rd. Appr. Rt.
484+00
40'
PAL
486+15.70 P.O.T.
486+75 P.O.T.
R.P.P.O.T. 7/8"
Iron Bar. 75' Rt.
N.684,000
E.2,438,000
Tax No. 1
Grange Hall
488+90-
Constructed 30' Rd. Conn. Rt.
Deed RW 16558
B.231 P.514
RA
490
492+50-
Constructed 30' Rd. Appr. Lt.
PAL
492+50
25'
491+63 Fence
495
497+14.79 P.O.T. Bk.= 500+07.80 P.O.T. Ah.= EQUATION
500+48.80 P.O.T.
R.P.P.O.T. 3/4" Iron Pin
75' Lt.
S. 24° 29' 05" W.
N.682,000
E.2,438,000
505
Deed RW 16557
B.231 P.452
RA
Edwin Hoeft
165-464
W2 NE4 Less Tax 1
Sec. 34
Edwin Hoeft
165-464
W2 NE4 Less Tax 1
Sec. 34
Sec. 27
Sec. 34
R.P.P.S.
Iron Pin
75' Lt.
510
R.P.P.S.C.
Iron Pin
75' Lt.
510+09.28 P.S.
250' Spiral
S=0° 37.5'
a=0.2
512+59.28 P.S.C.
N.683,000
E.2,437,000
515
515+61.71 P.I.
N.681,420.50
E.2,437,107.86
PAL
515+60
25'
PAL
515+60
25'
County Road (Gravel)
517+55 Fence
518+02 Fence
517+70
Constd. 25' Rd. Appr. Lt.
R.P.P.C.S.
Iron Pin
75' Lt.
0°30' C.R.
Ta=4°16'20"
Ts=552.43'
34
518+63.72 P.C.S.
250' Spiral
S=0° 37.5'
a=0.2


James Hawke (Estate)
Willed to Anna Hawke
Probate Index 134-18
Nov. 22, 1926
E½ SW¼ East of the Hwy.
N. & S. ℄ Sec. 34
Anna Hawke
136-504
522+60
N.681,000
E.2,437,000
75'
525
530
535
540
521+13.72 P.T.
531+65
Const'd. 25' Rd. Appr
Lt.
531+65
25'
PAL
Deed RW 17283
B.237 P.336
RA
539+87
Const'd. 25' Rd. Appr. Lt.
539+87
25'
PAL
540+27
Const'd. 25' Rd. Appr. Rt.
540+27
25'
PAL
N.680,000
E.2,436,000
James Hawke (Estate)
Will to Anna Hawke
Probate Index 134-18
Nov. 22, 1926
NW¼ SE¼ Sec. 34
N.681,000
E.2,437,000
R.P.P.T.
Iron Pin
75' Lt.
520
523+34
25'
PAL
525
Deed RW 17283
B.237 P.336
S. 28° 45' 25" W.
RA
75'
530
521+13.72 P.T.

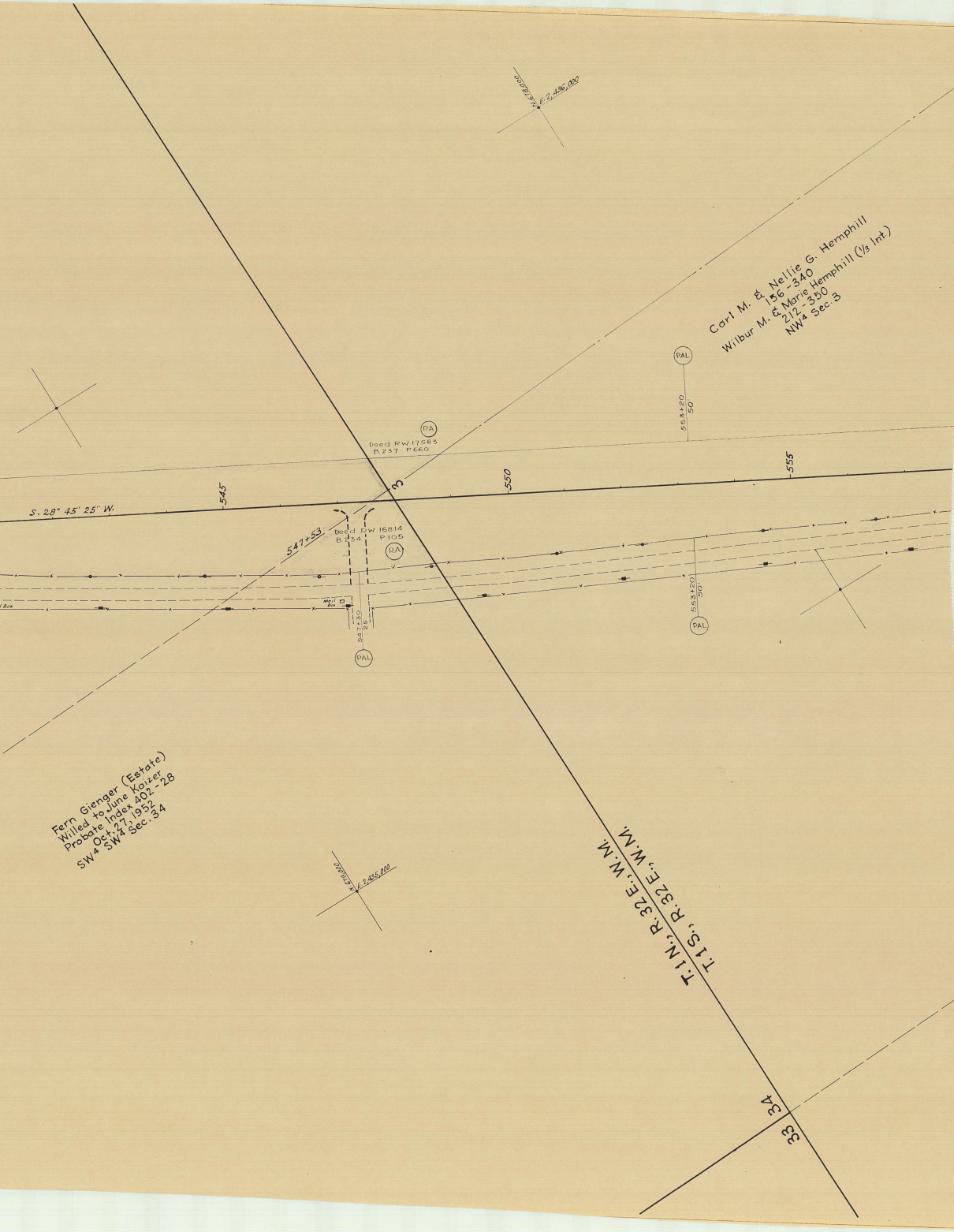
N.678,000
E.2,436,000
Carl M. & Nellie G. Hemphill
156-340
Wilbur M. & Marie Hemphill (1/3 Int.)
212-350
NW4 Sec. 3
PAL
553+20
50'
RA
Deed RW 17583
B.237 P.660
3
545
550
555
S. 28° 45' 25" W.
547+53
Deed RW 16814
B.234 P.105
RA
Mail Box
Box
547+30
25
PAL
553+20
50'
PAL
Fern Gienger (Estate)
Willed to June Kaizer
Probate Index 402-28
Oct. 27, 1952
SW4 SW4 Sec. 34
N.679,000
E.2,435,000
T.1N., R.32E., W.M.
T.1S., R.32E., W.M.
34
33