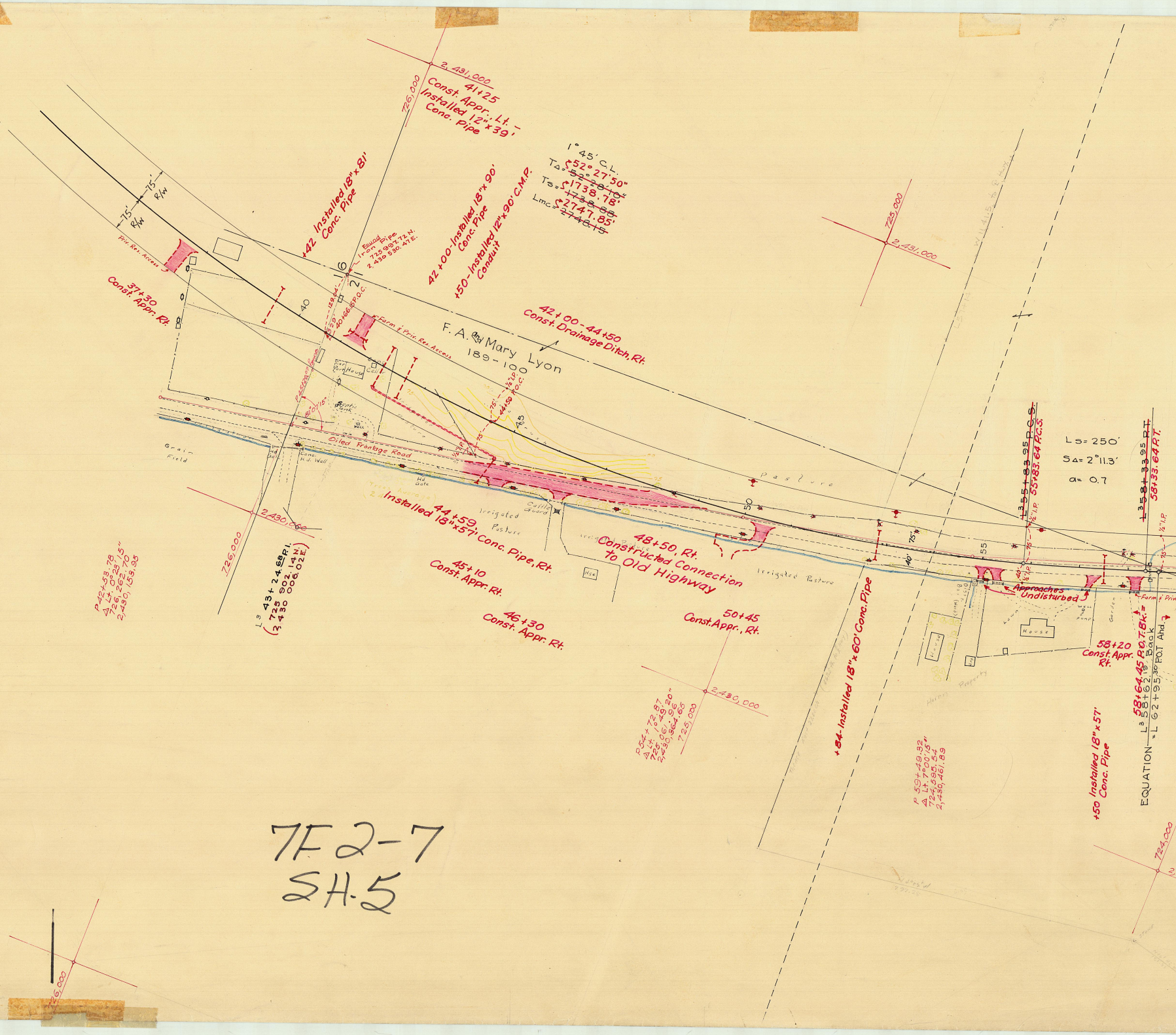
2,431,000
726,000
41+25
Const. Appr., Lt. -
Installed 12"x39'
Conc. Pipe
1° 45' C.L.
TΔ= 52° 27' 50" ~~52° 28' 10"~~
Ts= 1738.78' ~~1738.88~~
Lmc= 2747.85' ~~2748.15~~
75' R/W
75' R/W
+42 Installed 18"x81'
Conc. Pipe
Found Iron Pipe
725 997.72 N.
2,430 530.47 E.
16
21
42+00-Installed 18"x90'
Conc. Pipe
+50-Installed 12"x90' C.M.P.
Conduit
Priv. Res. Access
37+30
Const. Appr. Rt.
40
129.04'
40+66.16 P.O.C.
Farm & Priv. Res. Access
F.A. and Mary Lyon
189-100
42+00-44+50
Const. Drainage Ditch, Rt.
Car Port
House
Cellar
P45+28.07 Fence
81°07'15"
Septic Tank
Well
½" I.P.
75'
44+50 P.O.C.
45
Grain Field
Hd. Gate
Conc. H.J. Wall
Oiled Frontage Road
Trees Average
Hd Gate
Cattle Guard
Irrigated Pasture
Pasture
2,430,000
726,000
P42+53.78
Δ Lt. 0°23'15"
726,262.70
2,430,153.95
L³ 43+24.68 P.I.
(725 902.14 N.
2,430 006.02 E.)
44+59,
Installed 18"x57' Conc. Pipe, Rt.
45+10
Const. Appr. Rt.
46+30
Const. Appr. Rt.
50
48+50, Rt.
Constructed Connection
to Old Highway
Hse
Irrigated Pasture
50+45
Const. Appr., Rt.
2,430,000
725,000
P54+72.87
Δ Lt. 1°49'20"
725,061.96
2,430,364.65
725,000
2,431,000
+84-Installed 18"x60' Conc. Pipe
75'
40'
55
~~L³ 55+83.95 P.C.S.~~
55+83.64 P.C.S.
Ls= 250'
SΔ= 2°11.3'
a= 0.7
~~L³ 58+33.95 P.T.~~
58+33.64 P.T.
½" I.P.
Approaches
Undisturbed
House
Lawn
Well and Pump
Garden
House
Property
Farm & Priv
58+20
Const. Appr.
Rt.
P 59+49.32
Δ Lt. 7°00'15"
724,595.54
2,430,461.89
+50 Installed 18"x57'
Conc. Pipe
EQUATION L³ 58+62.19 Back
= L 62+95.30 P.O.T. Ahd.
58+64.45 P.O.T. Bk. =
724,000
726,000

7F2-7
SH-5

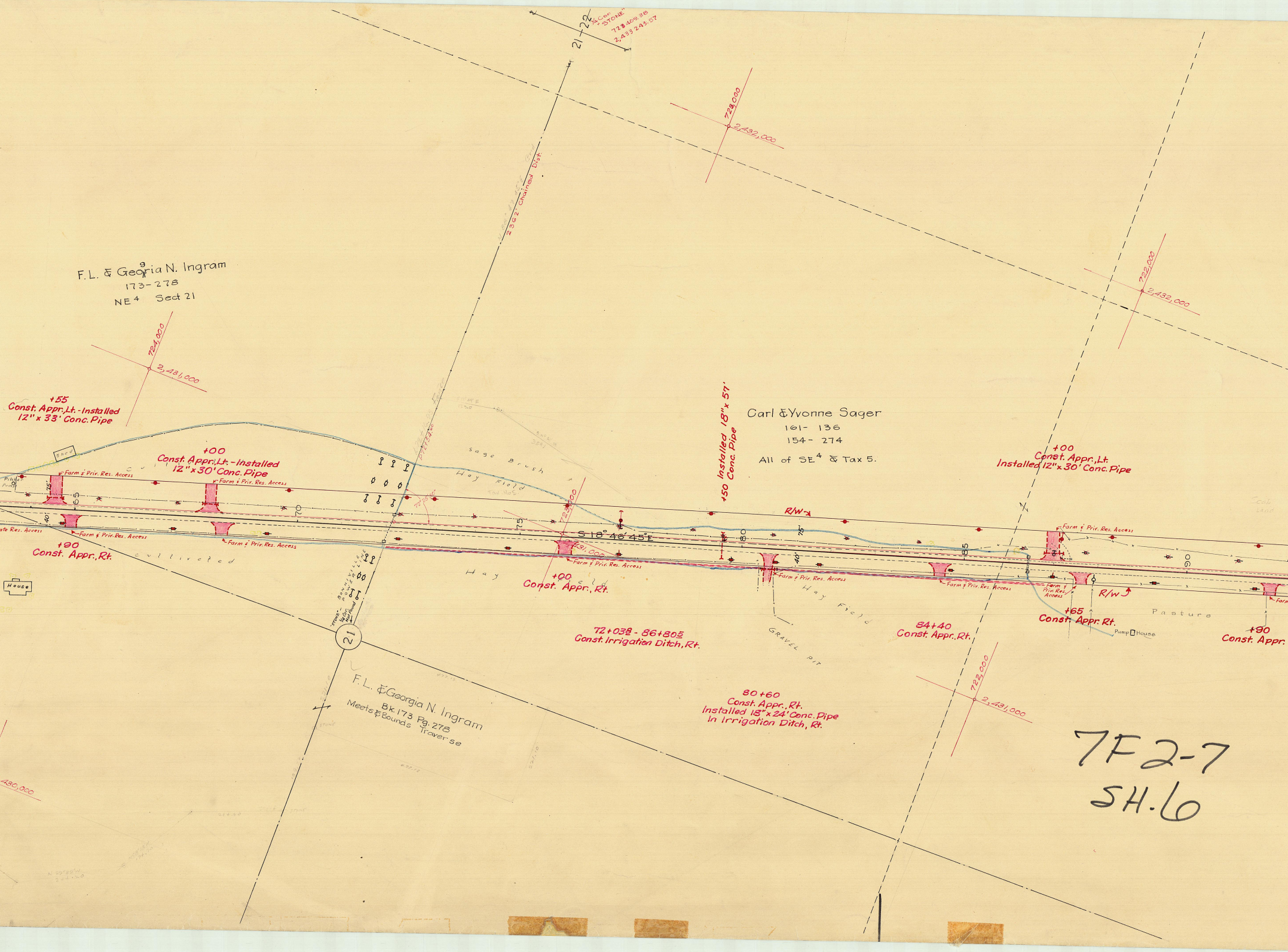
21
22
1/4 Cor. "STONE"
723409.38
2,433 243.57
723,000
2,432,000
2362' Chained Dist.
F.L. & Georgia N. Ingram
173-278
NE4 Sect 21
724,000
2,431,000
+55
Const. Appr. Lt. - Installed
12" x 33' Conc. Pipe
Shed
Pitcher Pump
+00
Const. Appr. Lt. - Installed
12" x 30' Conc. Pipe
Farm & Priv. Res. Access
Farm & Priv. Res. Access
75'
65
70
40'
ate Res. Access
Farm & Prir. Res. Access
Farm & Priv. Res. Access
+90
Const. Appr., Rt.
Cultivated
House
Fence
P72+54.60
72°25'30"
Sage Brush
Hay Field
Tax No. 5
723,000
2,431,000
75
S 18°46'45" E
Farm & Priv. Res. Access
Hay Field
+00
Const. Appr., Rt.
"STONE" - 1/4 Cor. Not Found
Bonniville Power Line
21
+50 Installed 18" x 57' Conc. Pipe
Carl & Yvonne Sager
161-136
154-274
All of SE4 & Tax 5.
R/W
80
75'
40'
85
Farm & Priv. Res. Access
Farm & Priv. Res. Access
Hay Field
Gravel Pit
72+038 - 86+805
Const. Irrigation Ditch, Rt.
84+40
Const. Appr., Rt.
+00
Const. Appr., Lt.
Installed 12" x 30' Conc. Pipe
Farm & Priv. Res. Access
Farm & Priv. Res. Access
90
R/W
+65
Const. Appr. Rt.
Pasture
Pump House
+90
Const. Appr.
Farm
Scab Land
722,000
2,432,000
722,000
2,431,000
F.L. & Georgia N. Ingram
Bk. 173 Pg. 278
Meets & Bounds Traverse
80+60
Const. Appr., Rt.
Installed 18" x 24' Conc. Pipe
In Irrigation Ditch, Rt.
480,000

7F2-7
SH. 6

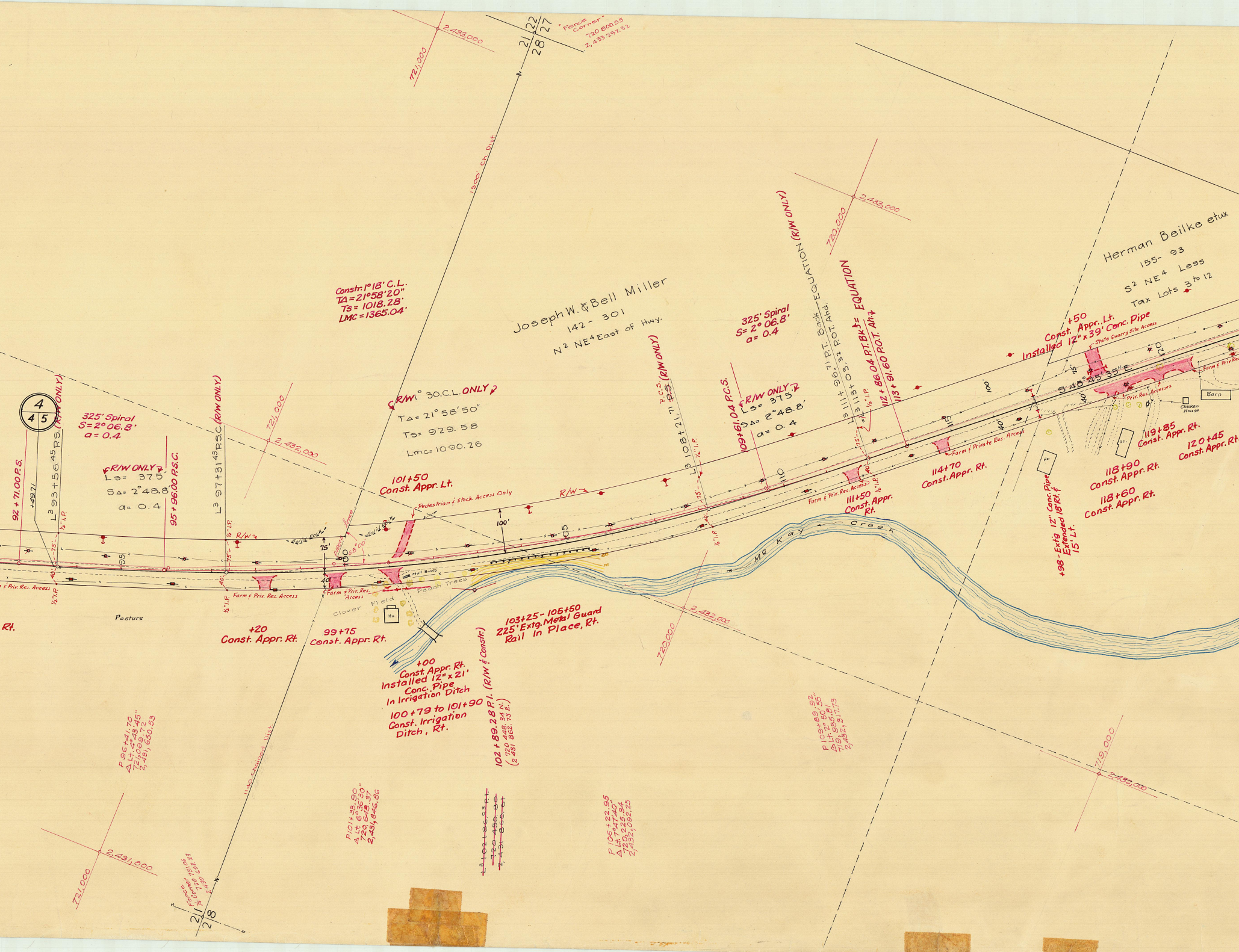
4
5
21 22
28 27
"Fence Corner" 720 800.55 2,433,297.32
2,433,000
721,000
1500' Ch. Dist.
Constr. 1°18' C.L.
TΔ=21°58'20"
Ts=1018.28'
LMC=1365.04'
Joseph W. & Bell Miller
142-301
N2 NE4 East of Hwy.
R/W 30 C.L. ONLY
TΔ=21°58'50"
Ts=929.58
Lmc=1090.26
325' Spiral
S=2°06.8'
a=0.4
L3 108+21.71 P.C.S. (R/W ONLY)
109+61.04 P.C.S.
R/W ONLY
Ls=375'
SΔ=2°48.8'
a=0.4
L3 111+96.71 P.T. Back EQUATION (R/W ONLY)
L3 113+03.32 P.O.T. Ahd.
112+86.04 P.T. Bk = EQUATION
113+91.60 P.O.T. Ah.
2,433,000
720,000
Herman Beilke etux
155-93
S2 NE4 Less
Tax Lots 3 to 12
+50
Const. Appr. Lt.
Installed 12"x39' Conc. Pipe
State Quarry Site Access
S 40°45'35" E
100'
120
Farm & Priv. Res.
Barn
Chicken House
Prir. Res. Accesses
119+85
Const. Appr. Rt.
120+45
Const. Appr. Rt.
118+90
Const. Appr. Rt.
118+60
Const. Appr. Rt.
+98 Extg. 12" Conc. Pipe Extended 18' Rt. & 15' Lt.
114+70
Const. Appr. Rt.
Farm & Private Res. Access
115
111+50
Const. Appr. Rt.
Farm & Priv. Res. Access
110
McKay Creek
325' Spiral
S=2°06.8'
a=0.4
92+71.00 P.S.
+49.71
L3 93+56.45 P.S. (R/W ONLY)
R/W ONLY
Ls=375'
SΔ=2°48.8'
a=0.4
95+96.00 P.S.C.
L3 97+31.45 P.S.C. (R/W ONLY)
721,000
2,432,000
101+50
Const. Appr. Lt.
Pedestrian & Stock Access Only
R/W
100'
75'
40
95
100
105
R/W
Farm & Priv. Res. Access
Farm & Prir. Res. Access
Farm & Priv. Res. Access
Mail Boxes
Peach Trees
Clover Field
Ho.
Pasture
Rt.
+20
Const. Appr. Rt.
99+75
Const. Appr. Rt.
103+25 - 105+50
225' Extg. Metal Guard Rail In Place, Rt.
2,432,000
720,000
+00
Const. Appr. Rt.
Installed 12"x21' Conc. Pipe
In Irrigation Ditch
100+79 to 101+90
Const. Irrigation Ditch, Rt.
102+89.28 P.I. (R/W & Constr.)
720 448.34 N.
2,431 862.73 E.
P 96+41.70
Δ Lt. 4°48'45"
721,099.72
2,431,630.53
P 101+33.90
Δ Lt. 6°36'30"
720,648.37
2,431,846.86
~~L3 102+86.03~~
~~720 456.60~~
~~2,431 860.51~~
P 106+22.95
Δ Lt. 4°47'40"
720,285.34
2,432,092.25
P 109+89.92
Δ Lt. 2°50'55"
719,935.81
2,432,317.13
719,000
2,432,000
1140' Chained Dist.
2,431,000
721,000
Fence Corner 721,196 2,430,637.83
21
28

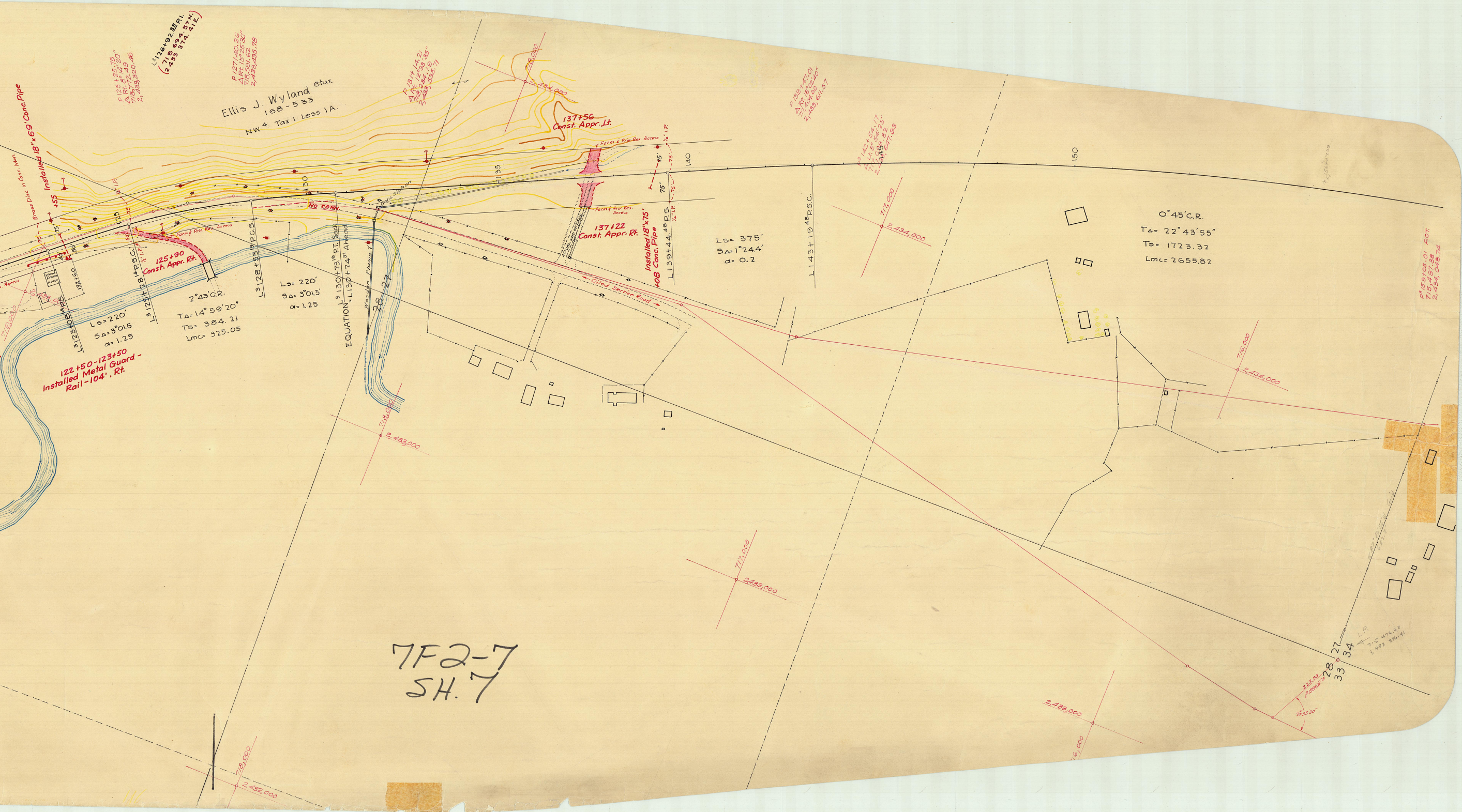
L3 126+92.35 P.I.
(718 694.57 N.
2433 374.41 E.)
P 125+25.75
ΔRt. 8°14'20"
718,772.49
2,433,320.46
P 127+40.26
ΔRt. 15°25'30"
718,591.62
2,433,435.78
P 131+14.21
ΔRt. 12°33'35"
718,234.19
2,433,535.71
P 139+47.01
ΔRt. 18°02'40"
717,404.00
2,433,611.57
P3 142+54.17
ΔLt. 8°54'25"
717,098.82
2,433,647.93
P3 159+05.01 POT.
715,497.38
2,434,048.74
Ellis J. Wyland etux
168-533
NW4 Tax 1 Less 1A.
Installed 18"x69' Conc. Pipe
+55
Brass Disc in Conc. Mon.
75'
Wood Frame House
132+60
L3 123+08.14 P.S.
L3 125+28.14 P.S.C.
L3 128+53.19 P.C.S.
125+90
Const. Appr. Rt.
Farm & Priv. Res. Access
½" I.P.
NO CONN.
Conc. Siphon
Ls=220'
SΔ=3°01.5
a=1.25
2°45' C.R.
TΔ=14°59'20"
Ts= 384.21
Lmc= 325.05
Ls= 220'
SΔ= 3°01.5'
a= 1.25
EQUATION L3 130+73.19 P.T. Back = L130+74.51 Ahead
Wooden Flume
28 27
122+50-123+50
Installed Metal Guard-Rail-104', Rt.
125
130
135
140
145
150
137+56
Const. Appr. Lt.
137+22
Const. Appr. Rt.
Actual Loc. of Lane
Installed 18"x75' +08 Conc. Pipe
L 139+44.48 P.S.
L 143+19.48 P.S.C.
Ls= 375'
SΔ=1°24.4'
a= 0.2
Oiled Service Road
0°45' C.R.
TΔ= 22°43'55"
Ts= 1723.32
Lmc= 2655.82
718,000
2,434,000
719,000
718,000
2,433,000
717,000
2,434,000
716,000
2,434,000
717,000
2,433,000
716,000
2,433,000
718,000
2,432,000
223.50
P158+27.75
70°55'30"
28 27
33 34
I.P.
715 472.68
2,433 896.41

7F2-7
SH. 7