OREGON STATE HIGHWAY DEPARTMENT

PENDLETON-ADAMS SECTION

OREGON-WASHINGTON HIGHWAY

UMATILLA COUNTY

Scale: 1" = 100' June 1937

PART 2 OF 2 PARTS

DRG. No. 5B-11-4


N
Gravel Road
532.3'
31°19'
327+80.3
328+62.5
329+44.7
320
325
330
50
50'
623.1
82.2
96.21
323.9
322+37.8
N. & S. ℄ Sec. 26
Gottlob Schwank
N.E.4

T. 3 N., R. 33 E., W.M.

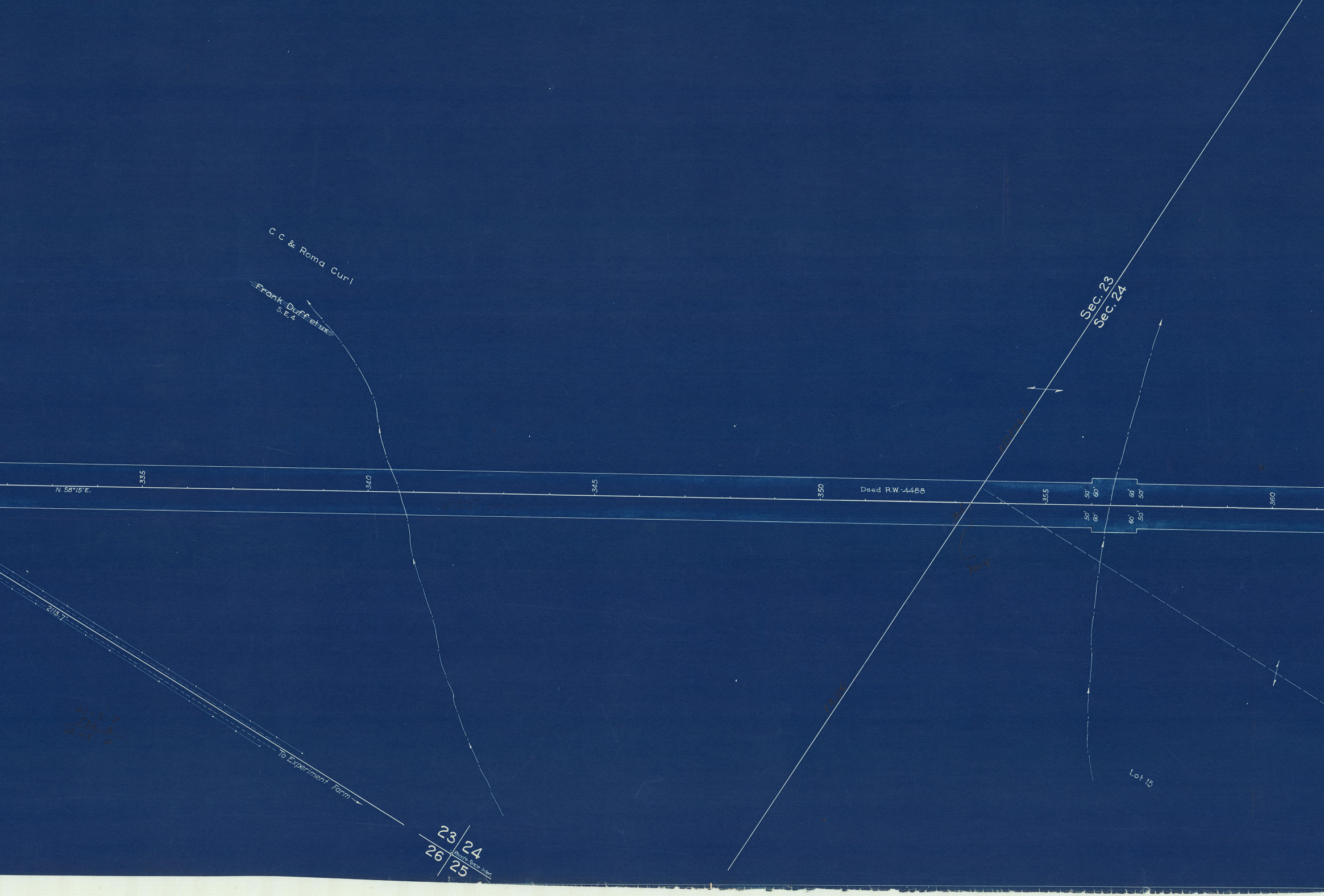
C C & Roma Curl
~~Frank Duff et ux~~
S.E.4
N. 58°15'E.
335
340
345
350
Deed R.W.-4488
355
360
50'
60'
60'
50'
50'
60'
60'
50'
Sec. 23
Sec. 24
353+36.7
30.4
1256
2113.7'
To Experiment Farm
2113.7
532.3
Lot 15
23
24
26
25
Road & Fence Inter.

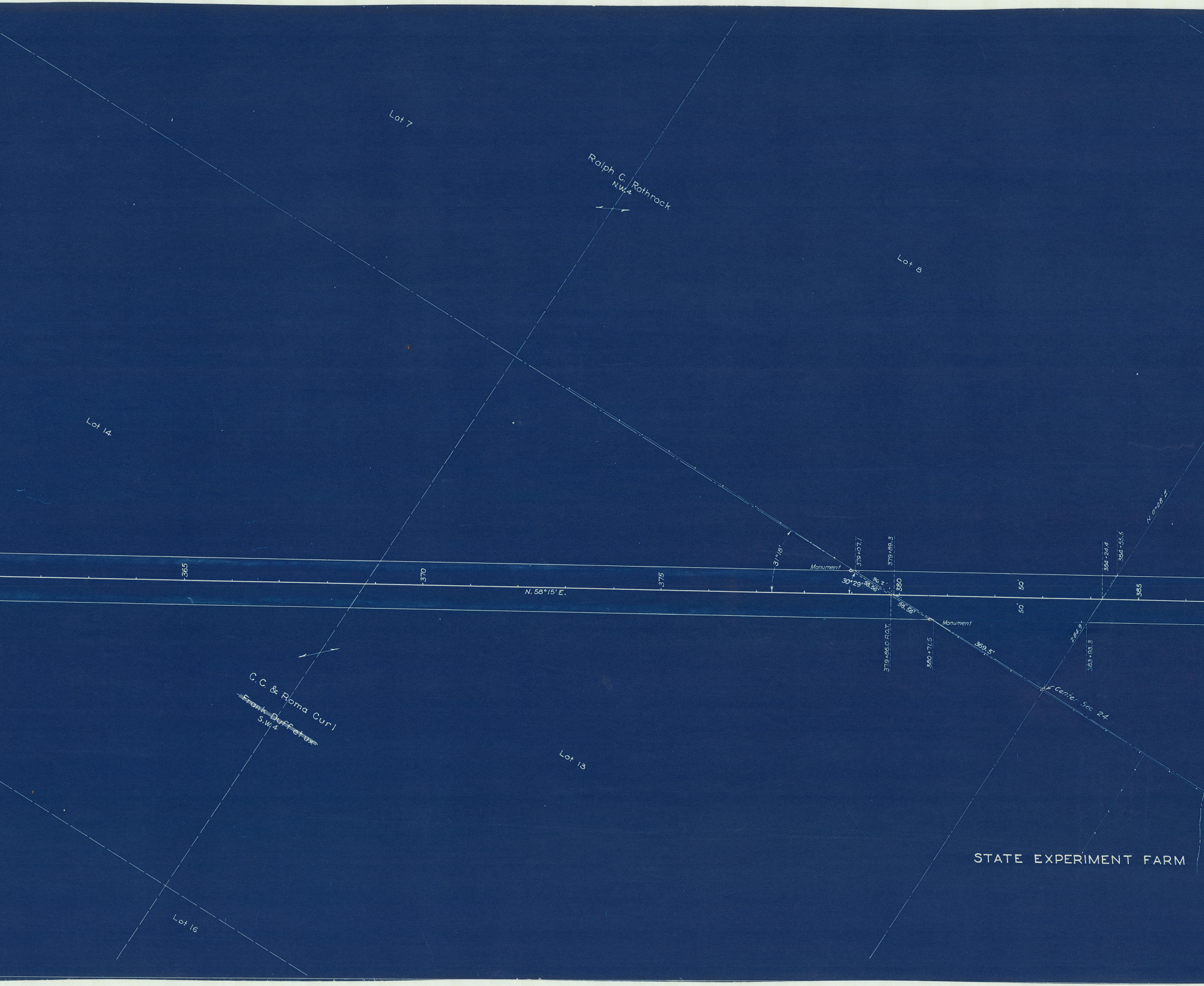

Lot 7
Ralph C. Rothrock
N.W.4
Lot 8
Lot 14
365
370
375
N. 58° 15' E.
31°18'
Monument
379+07.1
379+89.3
30°29'
98.56'
96.2'
380
98.56'
Monument
379+86.0 P.O.T.
380+71.5
369.5'
50'
50'
384+24.4
384+55.5
385
N 0°08' E
284.9'
383+93.3
Center Sec 24
C.C. & Roma Curl
~~Frank Duff etux~~
S.W.4
Lot 13
Lot 16
STATE EXPERIMENT FARM


Lot 2
Blanche Rothrock
H. C. Rothrock (Deceased)
N.E.4
Lot 1
Lot 9
390
395
400
405
410
50'
70'
70'
50'
Deed R.W-4564
50'
70'
70'
50'
Lot 10
Fence Cor.


T. 3 N., R. 33 E., W.M.
T. 3 N., R. 34 E., W.M.
13
18
24
19
Lot 4
John W. Rothrock
All of S.W.¼ lying South of R.R. R/W.
1332.9'
840.0'
11.2 acres
58°21½'
415+29.4
Monument
58.62'
58.62'
58°36'
Monument
414+67.8
414+98.6
415+02.0 P.O.T.
420
425
50'
50'
429+85.4
430
Deed R.W.-4568
430+64.0
431+42.6
32°27'
435
N. 58° 15' E.
440
5.9 acres
Lot 1
John W. Rothrock
N.W.¼
1020.0'
1819.7'
2776.9
117.2 Rw
2659.7
Lot 2
Fence Corner