OREGON STATE HIGHWAY DEPARTMENT

RELOCATED LINE

MILTON - WASHINGTON STATE LINE SECTION

OREGON - WASHINGTON HIGHWAY

UMATILLA COUNTY

SCALE 1" = 100'
1929 DATUM

BEARINGS TRUE
MAY 1942

J.E. MORELOCK - LOCATING ENGINEER

L.R. Chandler - W.S. Hodge Resident Engineers 1947-'48

SF 7-2
SH. 1

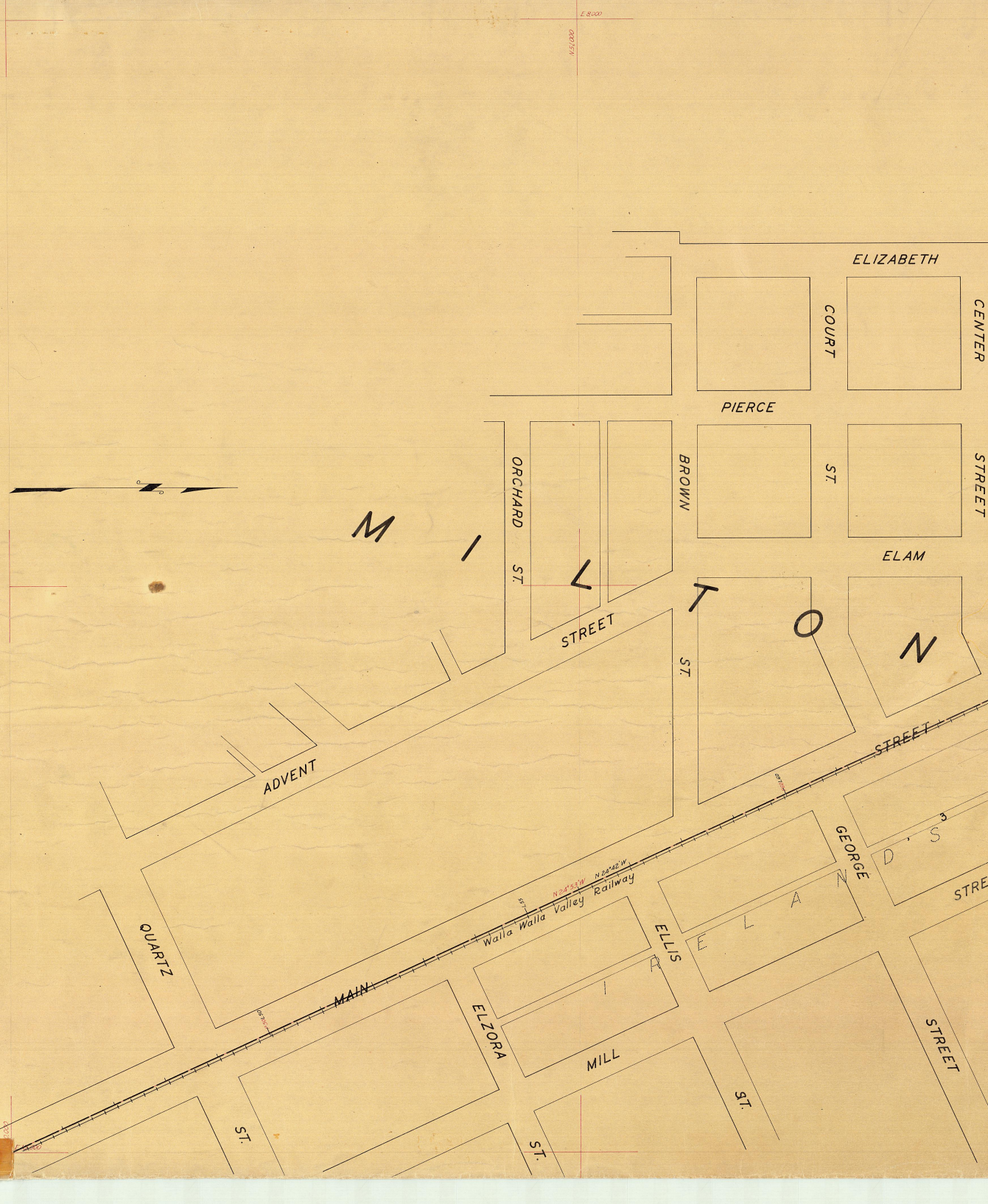
E 8000
M I L T O N
ELIZABETH
COURT
CENTER
PIERCE
ORCHARD ST.
BROWN ST.
ST.
STREET
ELAM
STREET
ADVENT
STREET
QUARTZ
MAIN
STREET
N 24°53'W
N 24°42'W
Walla Walla Valley Railway
ELZORA
ELLIS
GEORGE
IRELAND'S
3
MILL
ST.
STREET
STRE
ST.
ST.

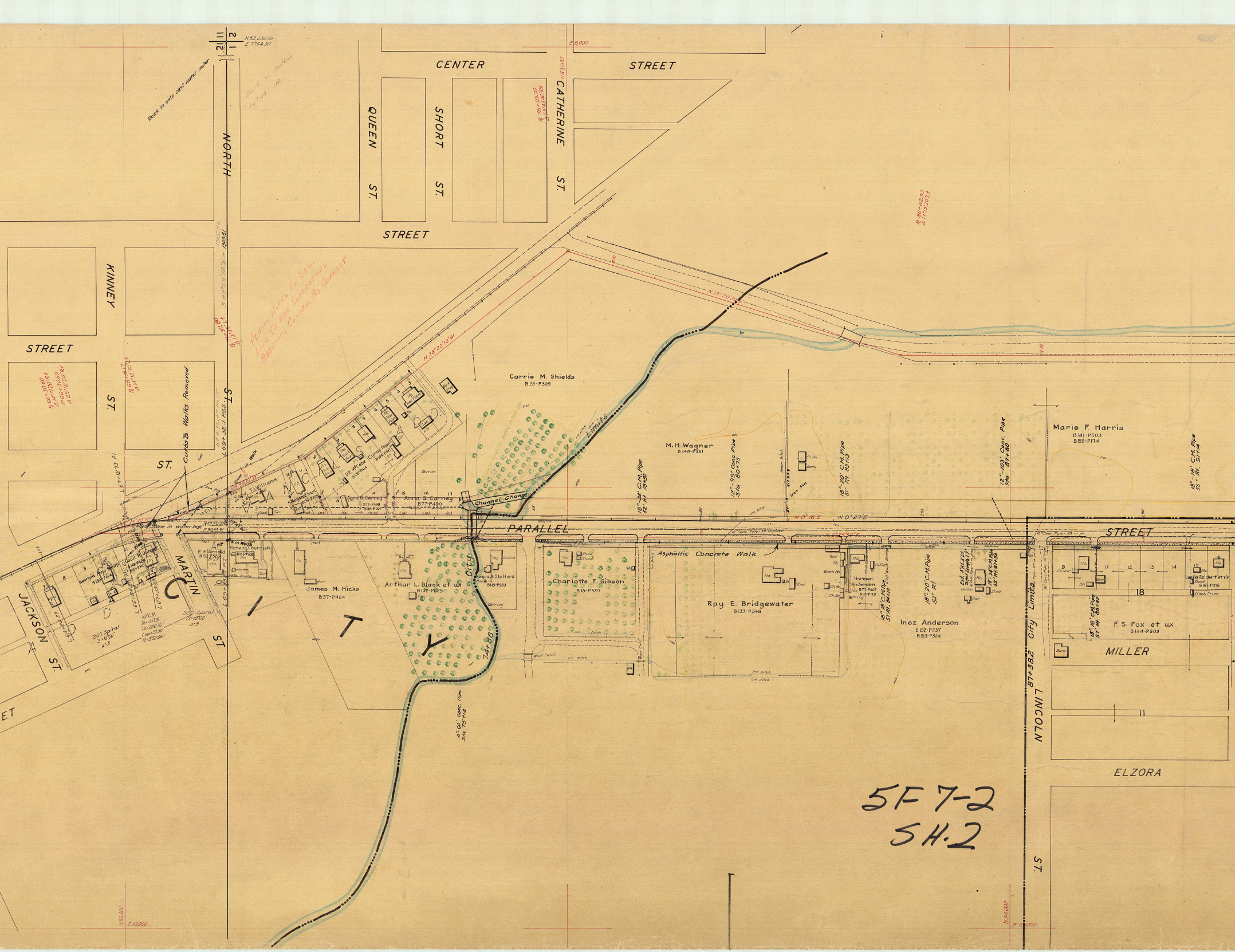
N 52,232.00
E 7764.30
Rock in side cast water meter
Dont ✓ Northing by 0.53 JAR.
CENTER
STREET
QUEEN ST.
SHORT ST.
CATHERINE ST.
P. 78+85.70
Δ 55°43'30" Rt.
E 8,000
N 53,000
STREET
KINNEY ST.
STREET
NORTH ST.
S 89°59'18" W 1305.61
P.I. 71+37.80
Δ 13°35' Lt.
Pencil Notes On Sec. Line Tie Are Corrections Assuming Co-ord. As Correct
P. 66+30.60
Δ 14°17'20" Rt.
P. 66+30.60
Δ 25°18'50" Rt.
P. 68+16.17
Δ 14°12'30" Lt.
Curbs & Walks Removed
ST.
L 67+12.73 P.I.
L 69+32.7 P.O.S.
69+32.47 POST
Cross in Walk
N 38°23'10" W
N 17°20'30" E
Carrie M. Shields
B 23-P 309
Work Shop
Iron Pin
Reda T. Williams
Margaret Small
D.E. McCabe
B 135-P 414
Cyrus Powell
B 109-P 537
Anna G. Carney
B 77-P 490
B 158-P 164
Anna G. Carney
B 77-P 490
Berries
Channel Change
Limits
City
Mud Stone in water box
N 52,232.27
E 9,089.91
PARALLEL
STREET
X in Walk
Pin
E. F. Arnold
B 152-P 528
Peter J. Bureish
B 156-P 535
Georgia Anne Smith
B 150-P 624
Cecil R. Olinger
B 149-P 424
B 151-P 415
MARTIN ST.
JACKSON ST.
C I T Y
200' Spiral
S=10°00'
a=5
10°C.R.
Ta=25.09'
Ts=228.30'
Lmc=51.50
R=572.96'
200' Spiral
S=10°00'
a=5
ET
James M. Hicks
B 57-P 464
Arthur L. Black et ux
B 102-P 625
Morgan A. Stafford
B 113-P 583
Privy
74+86
18" 60' Conc. Pipe
Sta 75+18
Charlotte F. Gibson
B 15-P 597
Shed
Irr. Ditch
Wood Culv.
M.H. Wagner
B 148-P 351
18"-34' C.M. Pipe
52' Rt 78+50
12"-99' Conc Pipe
Sta 80+75
Drain Ditch
Iron Pin
Ch. Ho.
Barn
18"-20' C.M. Pipe
51' Rt. 83+13
N 0°16' E
N 0°27' E
N 0°25'50" E
18" Conc Pipe - 59' in place
Asphaltic Concrete Walk
Ray E. Bridgewater
B 133-P 546
Herman Anderson
B 77-P 407
B 93-P 119
18"-18' C.M. Pipe
57' Rt. 84+10
18" 20' C.M. Pipe
53' Rt
Ext. 3' Rt. 3' Lt.
Total Length 17'
18"-34' C.M. Pipe
55' Rt. 87+50
Inez Anderson
B 152-P 237
B 153-P 524
12"-103' Conc. Pipe
Sta 87+80
Marie F. Harris
B 141-P 503
B 159-P 174
18"-18' C.M. Pipe
55' Rt. 91+14
12" Conc. Pipe - 38' in pl.
City Limits
87+38.2
LINCOLN ST.
Cellar
Luella Reichert et vir
B 161-P 376
Shed, Privy
18
18"-18' C.M. Pipe
57' Rt. 88+82
F. S. Fox et ux
B 144-P 603
Barn
MILLER
ELZORA
N 52,000
E 10,000
N 54,000
E 10,000

5F 7-2
SH.2

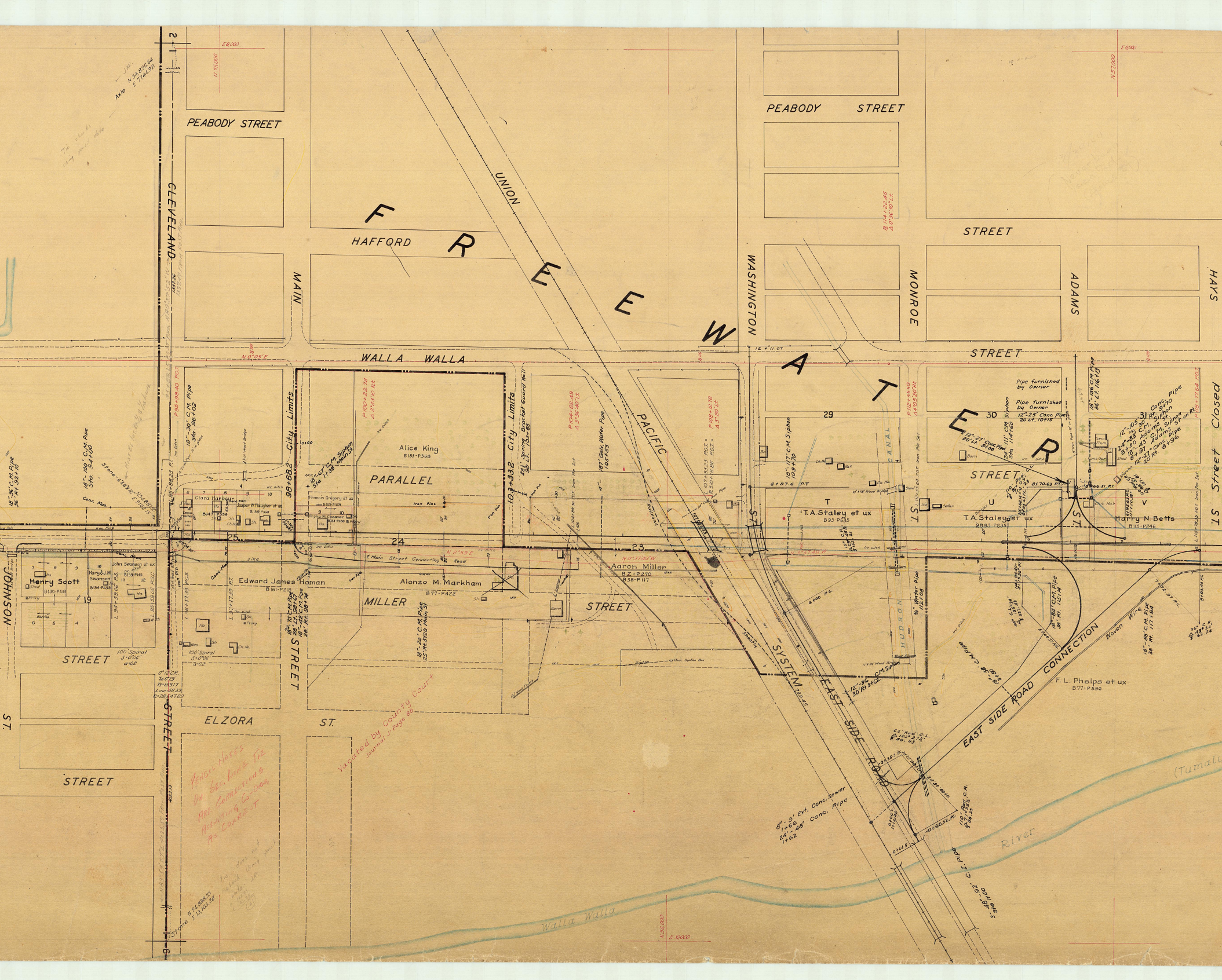
FREEWATER
PEABODY STREET
PEABODY STREET
HAFFORD
STREET
CLEVELAND
MAIN
WASHINGTON
MONROE
ADAMS
HAYS
UNION
PACIFIC
SYSTEM
WALLA WALLA
STREET
PARALLEL
STREET
MILLER
STREET
ELZORA
ST.
STREET
STREET
STREET
JOHNSON
ST.
EAST SIDE ROAD
EAST SIDE ROAD CONNECTION
CANAL
HUDSON
ST.
ST.
St. Street Closed
City Limits
City Limits
98+68.2
103+33.2
24
23
25
19
29
30
31
T
U
V
B
Alice King
B133-P368
Clara Harbour
Jasper W. Vaughan et ux
Francis Gregory et ux
Orpha M. McCleaven
Henry Scott
B130-P118
Mary & J.M. Swanson
B154-P433
John Swanson et ux
Edward James Homan
B161-P218
Alonzo M. Markham
B77-P422
Aaron Miller
B Z-P270
B38-P117
T.A. Staley et ux
B93-P635
T.A. Staley et ux
B93-P633
Harry N. Betts
B115-P246
F.L. Phelps et ux
B77-P590
E Main Street Connecting Road
N 2°59' E
N 0°37'40" W
N 0°05' E
Pipe furnished by Owner
Pipe furnished by Owner
12"-25' Conc Pipe
18"-27' Conc Pipe
18"-36' C.M. Pipe
18"-100' C.M. Pipe
18"-30' C.M. Pipe
18"-67' C.M. Siphon
18"-24' C.M. Pipe
18"-75' C.M. Pipe
18"-17' C.M. Siphon
18"-156' C.M. Pipe
12"-105' Conc. Pipe
24"-83' C.M. Siphon
18"-43' C.M. Siphon
12"-36' C.M. Siphon
18"-88' C.M. Pipe
3/4" Water Pipe
6"- 9' Ext. Conc. Sewer
24"-48' Conc. Pipe
36"-22' C.I. Pipe
28' Spring Bracket Guard Rail
Woven Wire
Conc. Siphon Box
Railroad
Iron Pins
100' Spiral
Stone
Axle
Vacated by County Court
Journal J - Page 85
Pencil Notes on Sec. Line Tie are corrections bringing 64-000 as correct
River
Walla Walla
(Tumalo
E 8,000
N 55,000
N 57,000
N 56,000
E 10,000
12+11.07
84+97.6 P.T.
81+70.63 P.T.
86+66.31 P.T.

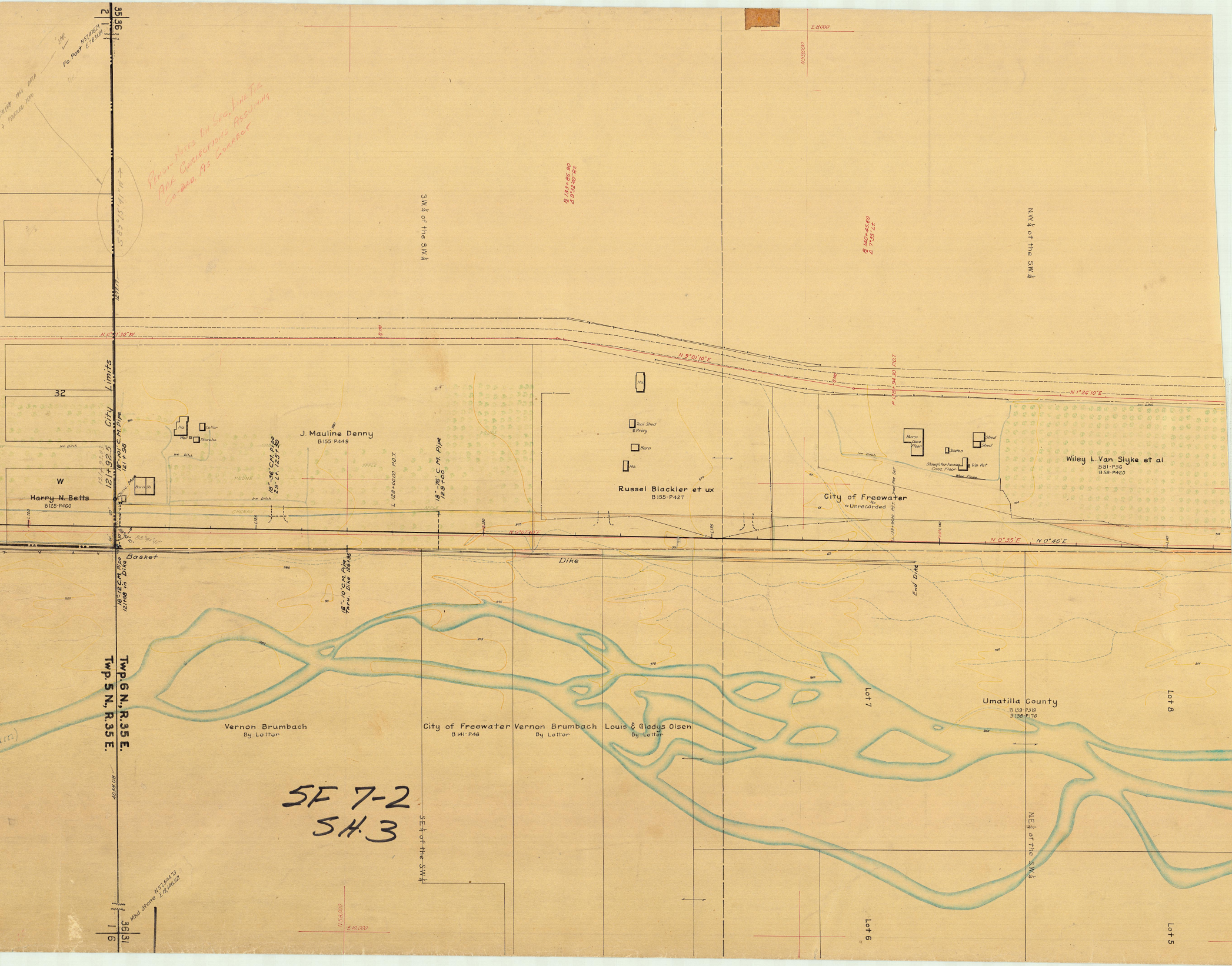
2
35
1
36
Fo. Post N57,476.21 E7,836.81
JAR
seeing ALL DATA
+ PENCILED INFO
S89°15'41"W
1277.17
Pencil Notes On Sec. Line Tie Are Corrections Assuming Co-Rd. As Correct
E8,000
N59,000
B 133+86.90
Δ 9°32'40" Rt.
B 140+45.60
Δ 7°35' Lt.
SW¼ of the SW¼
NW¼ of the SW¼
N 0°11'30" W
N 9°01'10" E
P 138+94.30 P.O.T.
N 1°26'10" E
32
W
City Limits
121+92.5
121+93.03
18"-101' C.M. Pipe 121+98
Conc. Mon.
Harry N. Betts
B128-P460
Ho.
Cellar
Well
Storehs.
Barn
Sh.
Irr. Ditch
J. Mauline Denny
B155-P449
PRUNE
CHERRY
APPLE
18"-36' C.M. Pipe 29' Lt. 125+50
L 128+00.00 P.O.T.
18"-76' C.M. Pipe 129+00
Ho.
Tool Shed
Privy
Barn
Ho.
Russel Blackler et ux
B155-P427
City of Freewater
Unrecorded
Iron Pin Set
L 138+98.20 P.O.T.
Barn Conc. Floor
Scales
Shed
Shed
Slaughterhouse Conc. Floor
Dip Vat
Wood Flume
Wiley L. Van Slyke et al
B81-P56
B58-P420
N 0°07'10" E
N 0°35' E
N 0°46' E
L 120
L 125
L 130
L 135
L 140
Basket
Dike
End Dike
18"-12' C.M. Pipe 121+98 in Dike
18"-10' C.M. Pipe Thru. Dike 126+95
Twp. 6 N., R. 35 E.
Twp. 5 N., R. 35 E.
1038.08
Vernon Brumbach
By Letter
City of Freewater
B141-P46
Vernon Brumbach
By Letter
Louis & Gladys Olsen
By Letter
Lot 7
Umatilla County
B139-P319
B138-P176
Lot 8
SE¼ of the SW¼
NE¼ of the SW¼
Mkd. Stone N52,544.73 E13,146.62
1
36
6
31
N58,000
E10,000
Lot 6
Lot 5

SF 7-2
SH.3