OREGON STATE HIGHWAY DEPARTMENT

Located Line

ATHENA - BLUE MTN. STATION SECTION

OREGON - WASHINGTON HIGHWAY

UMATILLA COUNTY

Scale: 1 inch = 100 feet

Traced by J. L. H. June, 1960

GRID BEARINGS - NORTH ZONE

DRG. NO. 8B - 10 - 25

LEGEND

(FX) FARM CROSSING
(A) ACCESS
PRIVATE ACCESS
PRIVATE ACCESS LIMITED
COMMERCIAL ACCESS
COMMERCIAL ACCESS LIMITED
RESTRICTED ACCESS

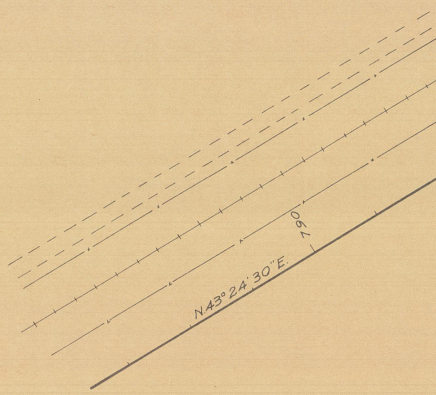
N43°24'30"E
790

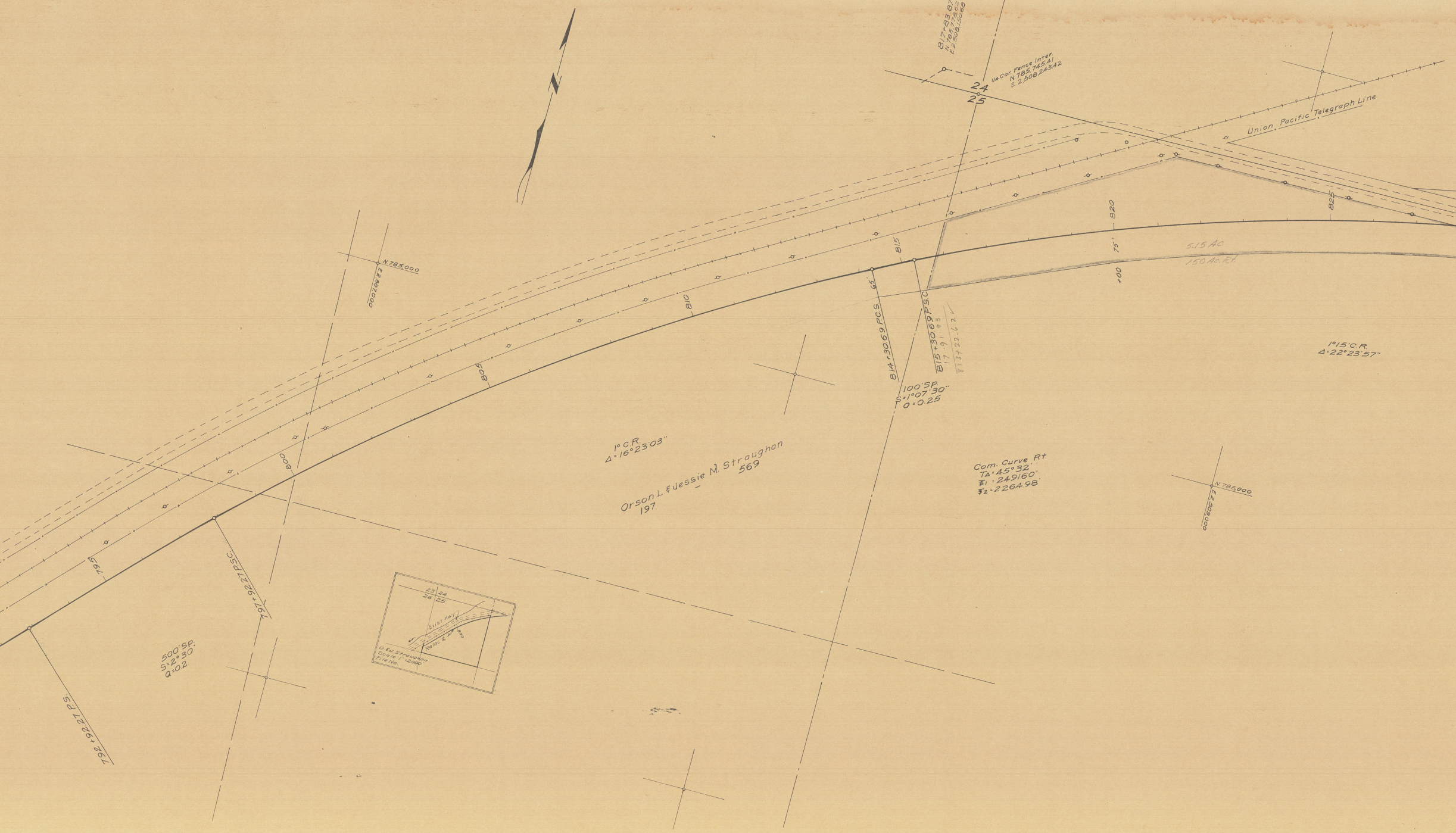
N
817+83.87 P.I.
N.785,778.62
E.2,508,150.68
1/4 Cor. Fence Inter.
N.785,745.41
E.2,508,243.42
24
25
Union Pacific Telegraph Line
N.785,000
E.2,507,000
795
800
805
810
815
820
825
65'
75'
+00
5.15 Ac.
1.50 Ac. Rt.
814+30.69 P.C.S.
815+30.69 P.S.C.
17.91.93
833+22.62
100' SP.
S=1°07'30"
Q=0.25
1°15' C.R.
Δ=22°23'57"
1° C.R.
Δ=16°23'03"
Orson L. & Jessie M. Straughan
197
569
Com. Curve Rt.
TΔ=45°32'
T1=2491.60'
T2=2264.98'
N.785,000
E.2,509,000
797+92.27 P.S.C.
792+92.27 P.S.
500' SP.
S=2°30'
Q=0.2
23
24
26
25
Exist Hwy
Reloc. ℄
800
O. & J. Straughan
Scale 1"=2000'
File No.

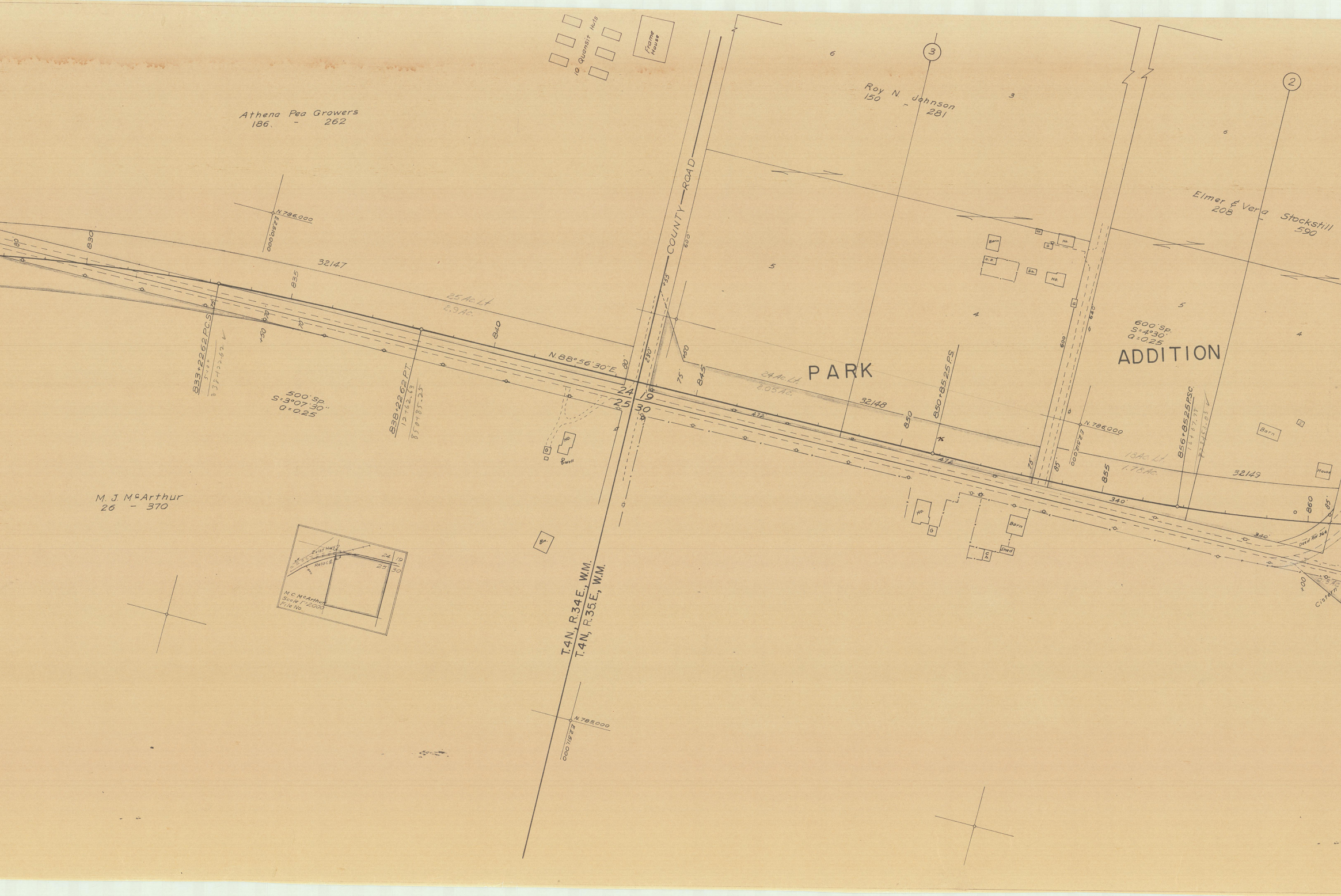
10 Quonsit Huts
Frame House
Athena Pea Growers
186 - 262
COUNTY ROAD
600'
③
6
Roy N. Johnson
150 - 281
3
②
6
Elmer & Vera Stockstill
208 - 590
N.786,000
E.2,510,000
830
80
32147
835
25Ac. Lt.
2.9Ac.
840
+55
N.88°56'30"E.
80'
230'
+50
75'
845
833+22.62 P.C.S.
5+00
838+22.62
+50
70
70'
838+22.62 P.T.
12+62.63
850+85.25
500' Sp.
S=3°07'30"
Q=0.25
24 19
25 30
Ho.
G
Well
5
4
5
4
PARK
ADDITION
24Ac. Lt.
2.05Ac.
32148
850
850+85.25 P.S.
75
472'
Barn
Ho.
G
O.H.
Sh.
Ho.
G
600'
640'
600' Sp.
S=4°30'
Q=0.25
N.786,000
E.2,515,000
75'
85'
855
13Ac. Lt.
1.78Ac.
856+85.25 P.S.C.
16+67.75
873+53.03
32149
Barn
House
340'
860
85'
340'
Deed RW 364
+00
0.3Ac.
Cistern
Ho.
G
Barn
Shed
C.h.
M. J. McArthur
26 - 370
Br.
Exist Hwy.
Reloc. ℄
24 19
25 30
M.C. McArthur
Scale 1"=2000'
File No.
T.4N., R.34E., W.M.
T.4N., R.35E., W.M.
N.785,000
E.2,511,000

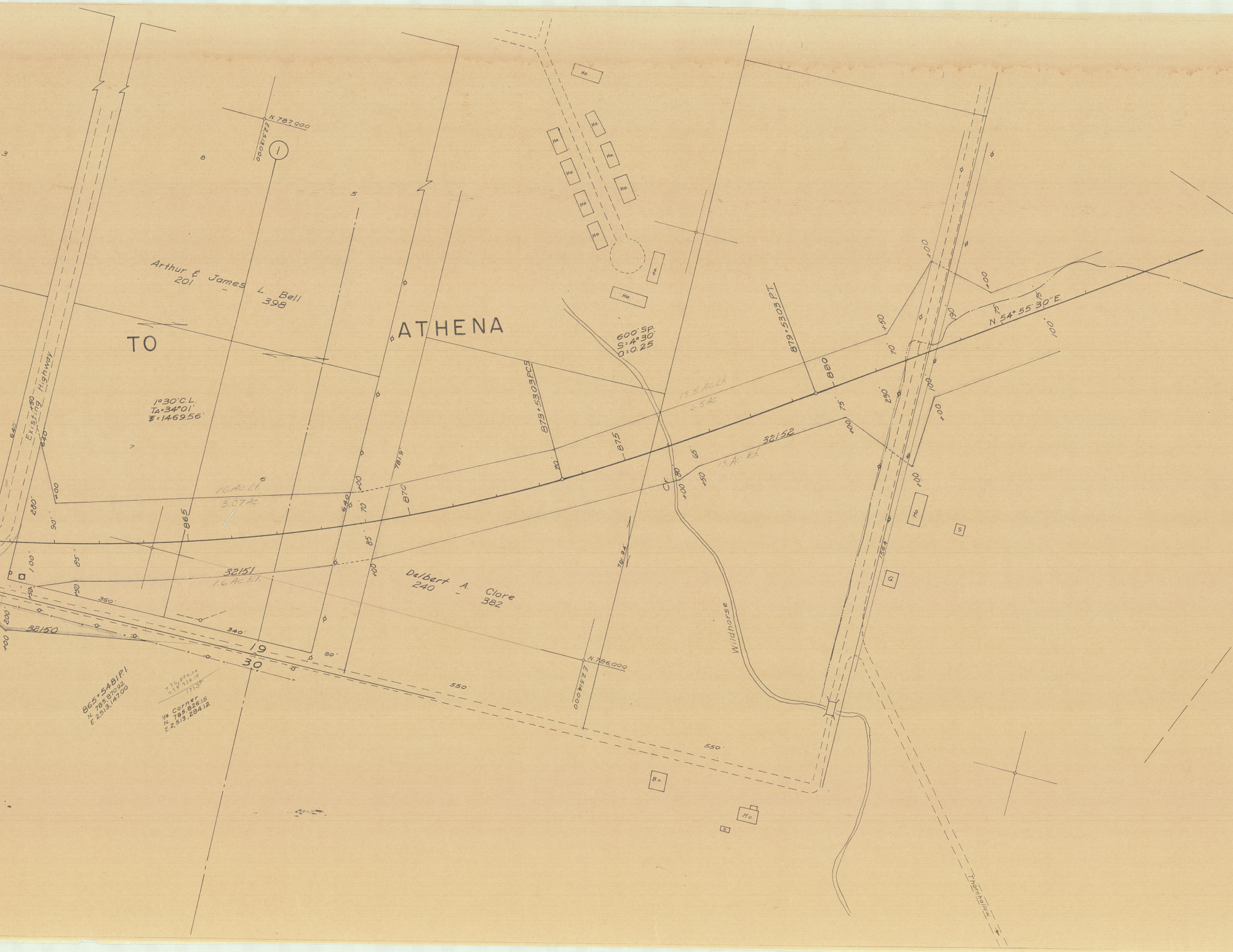
TO ATHENA
Arthur & James L. Bell
201 - 398
Delbert A. Clore
240 - 382
Existing Highway
1°30' C.L.
T△=34°01'
Ⓣ=1469.56'
N. 787,000
E 2,513,000
①
N. 786,000
E 2,514,000
865
870
875
880
873+53.03 P.C.S.
879+53.03 P.T.
600' Sp.
S=4°30'
0=0.25
N. 54° 55' 30" E.
32150
32151
32152
1.6 Ac. Lt.
3.07 Ac.
1.6 Ac. Rt.
13.5 Ac. Lt.
6.5 Ac.
13 Ac. Rt.
19
30
865+54.81 P.I.
N. 785,870.92
E. 2,513,147.00
1/4 Corner
N. 785,826.15
E. 2,513,284.12
786,000.00
785,826.15
173.85
Wildhorse
Thornhollow
Cr.
Ho.
Bn
G
S
360'
340'
550'
280'
640'
200'
100'
90'
85'
80'
75'
70'
65'
50'
+00
+50
1364

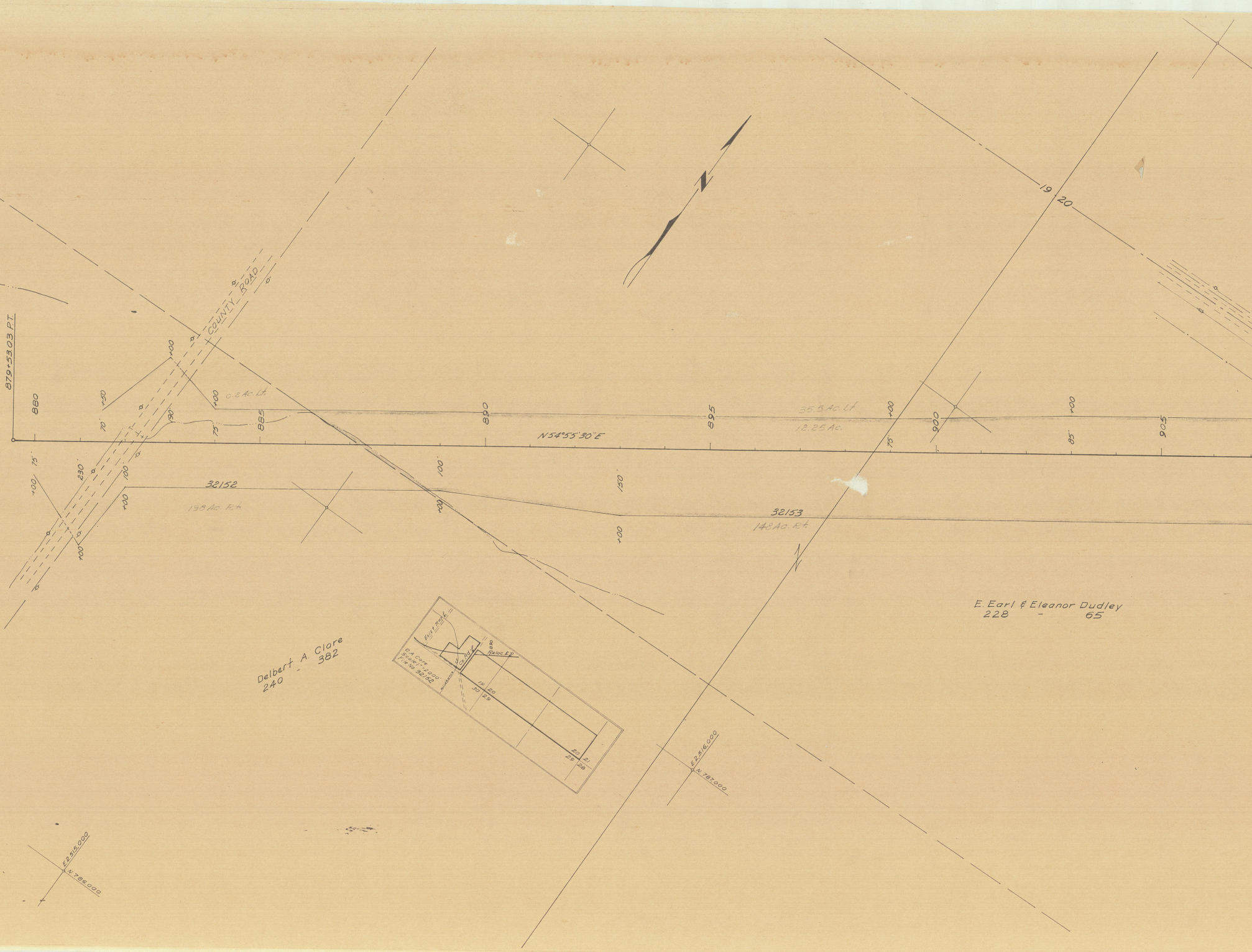
879+53.03 P.T.
880
75
+00
230
+50
70
+00
90
100
+00
+00
COUNTY ROAD
+00
0.2 Ac. Lt.
75
885
32152
198 Ac. Rt.
890
100
+00
N54°55'30"E
895
150
+00
35.5 Ac. Lt.
12.25 Ac.
32153
148 Ac. Rt.
+00
75
900
+00
85
905
19
20
Delbert A. Clore
240 - 382
E. Earl & Eleanor Dudley
228 - 65
Exist Hwy ℄
Co. Rd ℄
890
Reloc. ℄
D.A. Core
Scale 1" = 2000'
File No. 32152
19
20
30
29
20
21
29
28
E 2,515,000
N 786,000
E 2,516,000
N 787,000

T. 4 N., R. 35 E., W.M.
8B-10-25

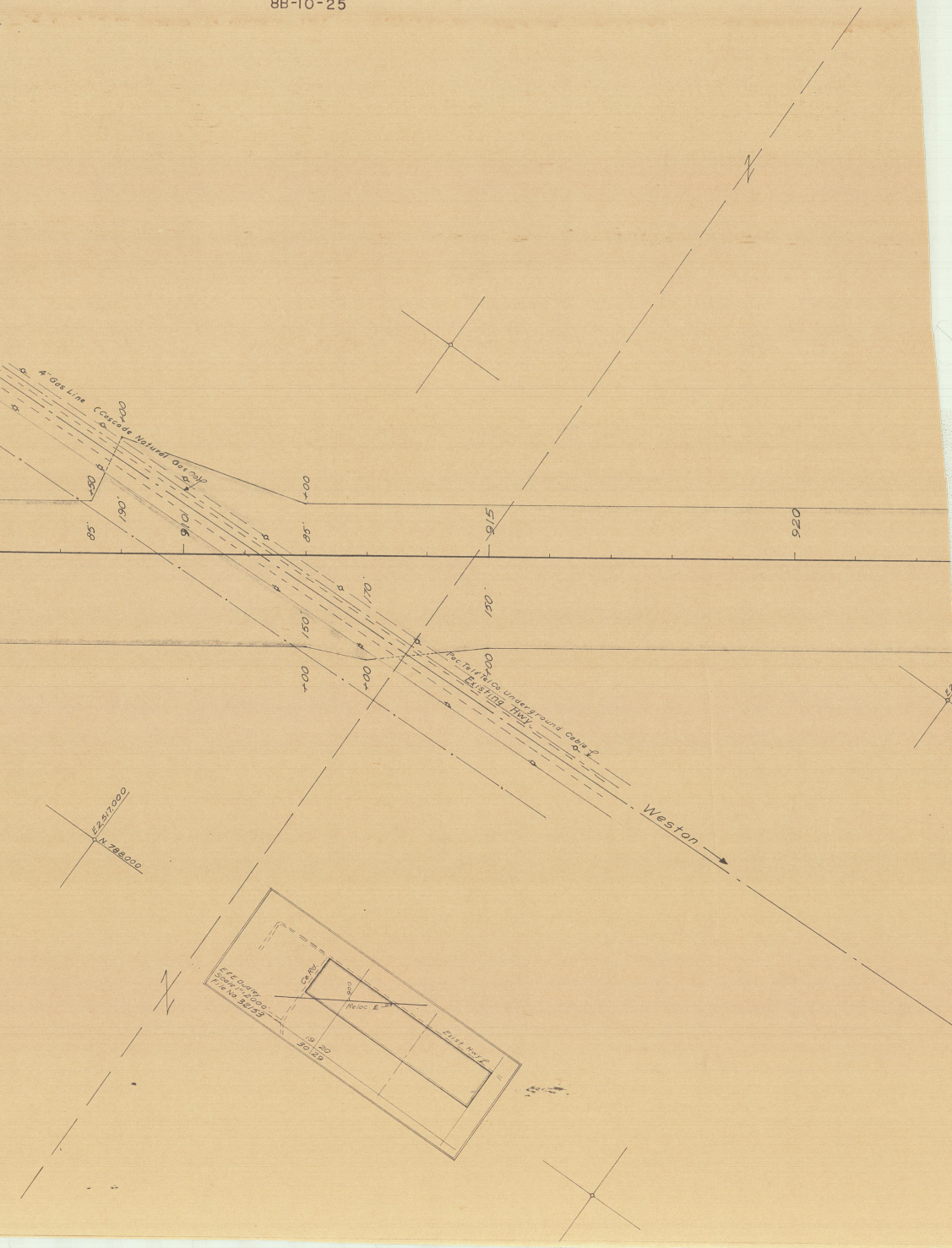
4" Gas Line (Cascade Natural Gas Co.)
+00
+50
+00
85'
190'
910
85'
915
920
170'
150'
150'
+00
+00
+00
Pac. Tel & Tel Co. Underground Cable ℄
Existing Hwy.
Weston
E 2,517,000
N 788,000
E & E Dudley
Scale 1" = 2000'
File No. 32153
Co. Rd.
900
Reloc. ℄
Exist. Hwy. ℄
19
20
30
29