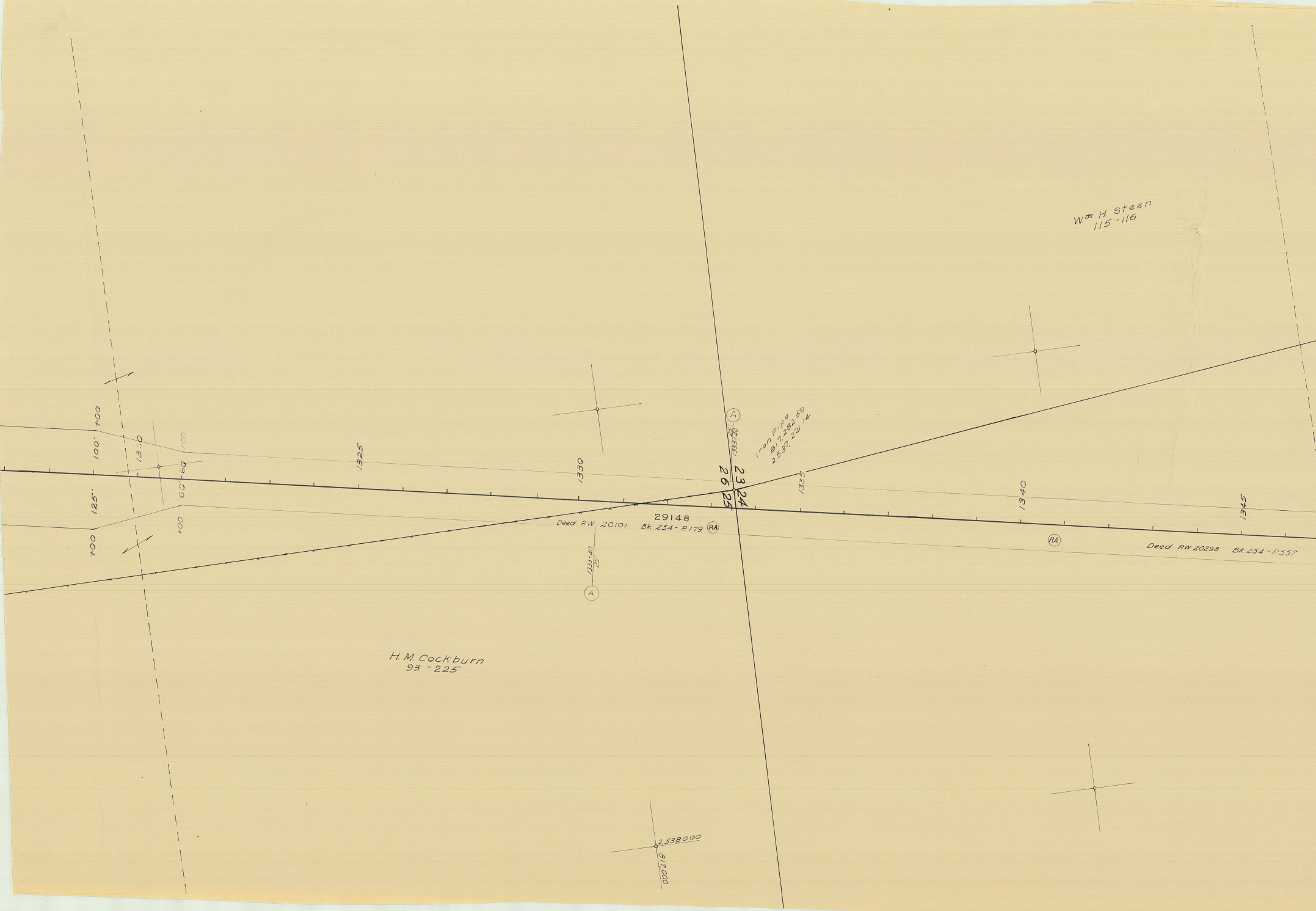

Wm H. Steen
115-116
H. M. Cockburn
93-225
+00
100'
125'
+00
1320
+00
60
60'
+00
1325
1330
1335
1340
1345
Ⓐ
1333+40
25'
Iron Pipe
817,282.59
2,537,221.14
23
24
26
25
29148
Deed R.W. 20101 Bk. 254 - P.179
RA
RA
Deed RW 20298 Bk. 254 - P.557
1333+40
25'
Ⓐ
2,538000
817,000

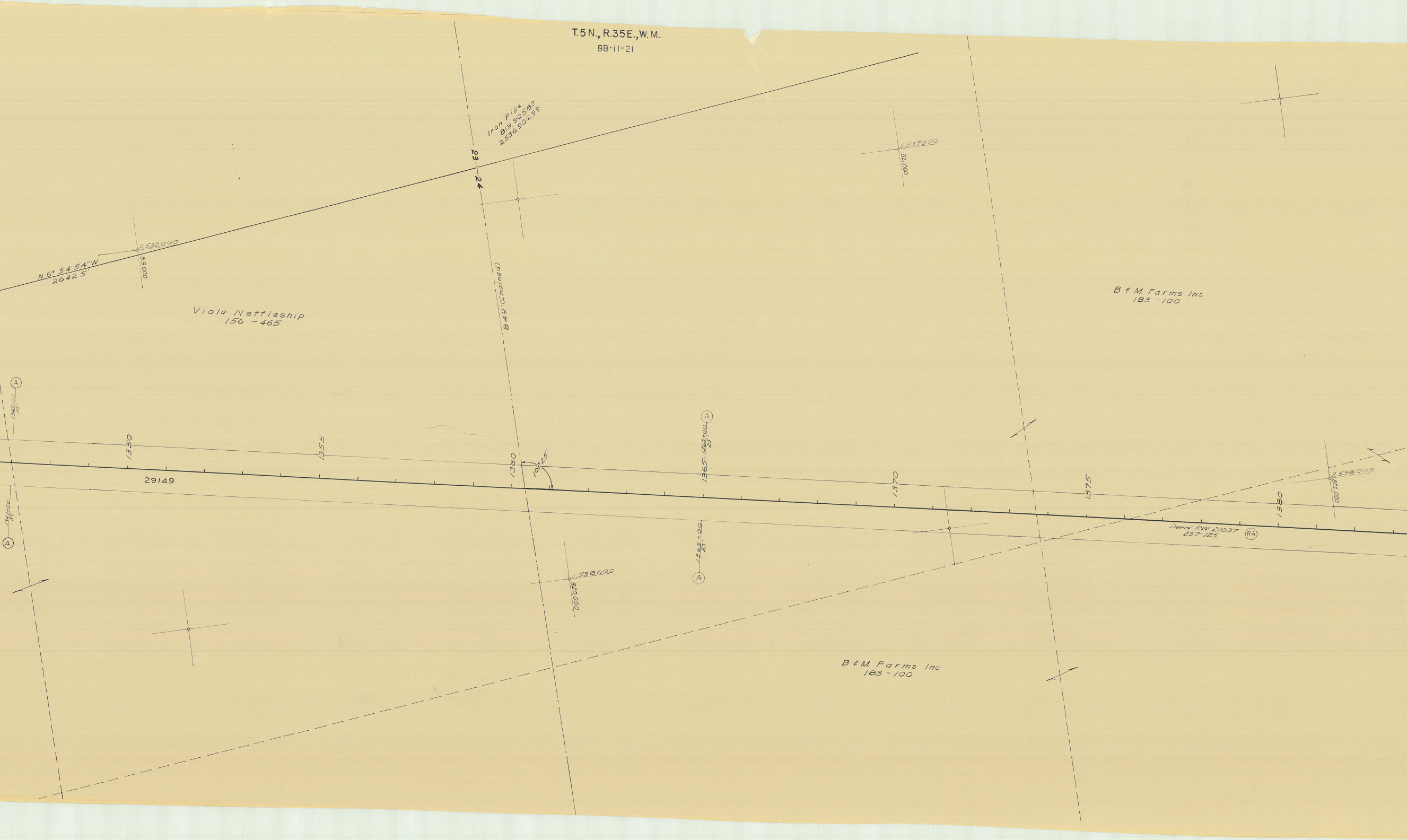
T.5N., R.35E., W.M.
8B-11-21
Iron Pipe
819,905.87
2,536,902.99
23
24
N 6° 54' 54" W
2642.5'
2,532,000
819,000
2,537,000
821,000
Viola Nettleship
156 - 465
849' (Chained)
B & M Farms Inc.
183 - 100
A
1342+00
25'
1350
1355
1360
10°25'
1365
1365+00
25'
1370
1375
1380
29149
A
1342+00
25'
A
1365+00
25'
A
2,538,000
820,000
Deed RW 21037
257-125
RA
2,538,000
822,000
B & M Farms Inc.
183 - 100

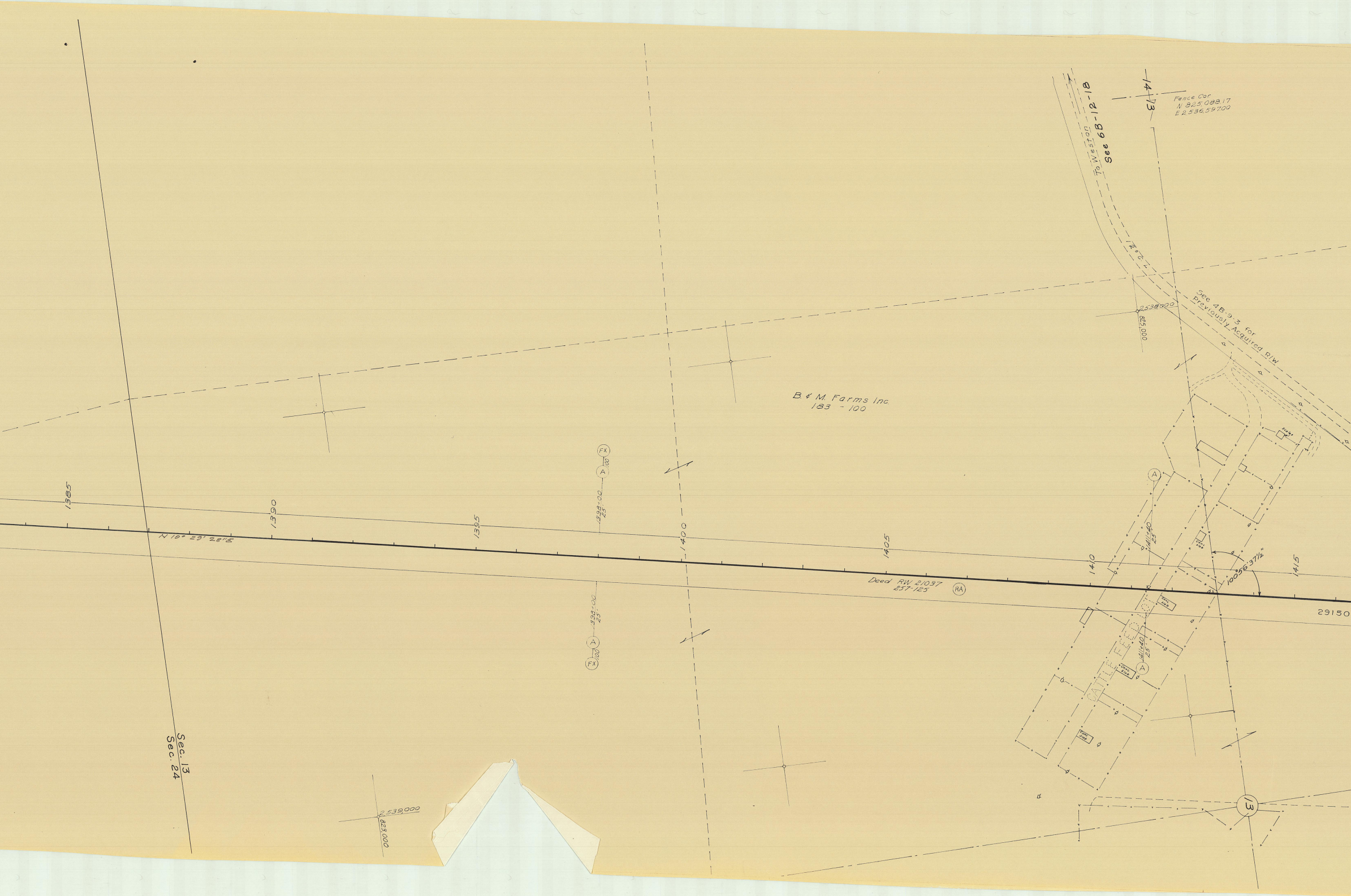
14
13
Fence Cor
N 825,088.17
E 2,536,597.00
To Weston
See 6B-12-18
See 4B-9-3 for
Previously Acquired R/W
2,538,000
825,000
B. & M. Farms Inc.
183 - 100
FX
A
100
1398+00
25'
1385
1390
1395
1400
1405
1410
1415
N 10° 29' 28" E
Deed RW 21037
257-125
RA
29150
100°56'37½"
1411+40
25'
Scales
Conc. slab
CATTLE FEED LOT
13
Sec. 13
Sec. 24
2,539,000
823,000

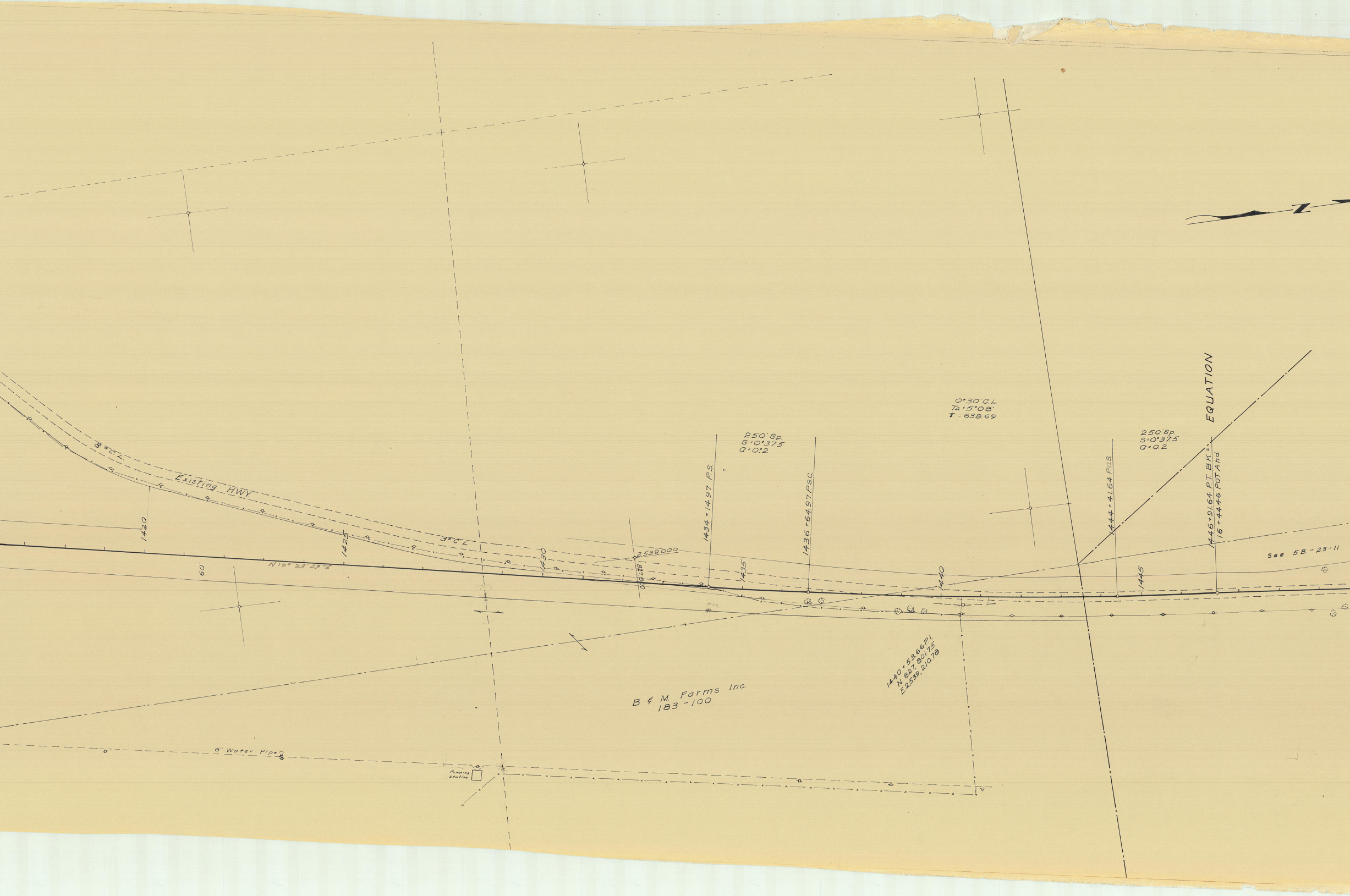
3°C.L.
Existing HWY.
3°C.L.
1420
1425
1430
1435
1440
1445
60'
N 10° 28' 29" E
2,539,000
827,000
Mon.
1434 + 14.97 P.S.
1436 + 64.97 P.S.C.
250' Sp.
S = 0°37.5
a = 0.2
0°30' C.L.
TA = 5°08'
T = 638.69
250' Sp.
S = 0°37.5
a = 0.2
1444 + 41.64 P.C.S.
1446 + 91.64 P.T. BK. =
16 + 44.46 POT Ahd.
EQUATION
See 5B-23-11
1440 + 53.66 P.I.
N 827,801.75
E 2,539,210.78
B & M. Farms Inc.
183-100
6" Water Pipe
Pumping Station

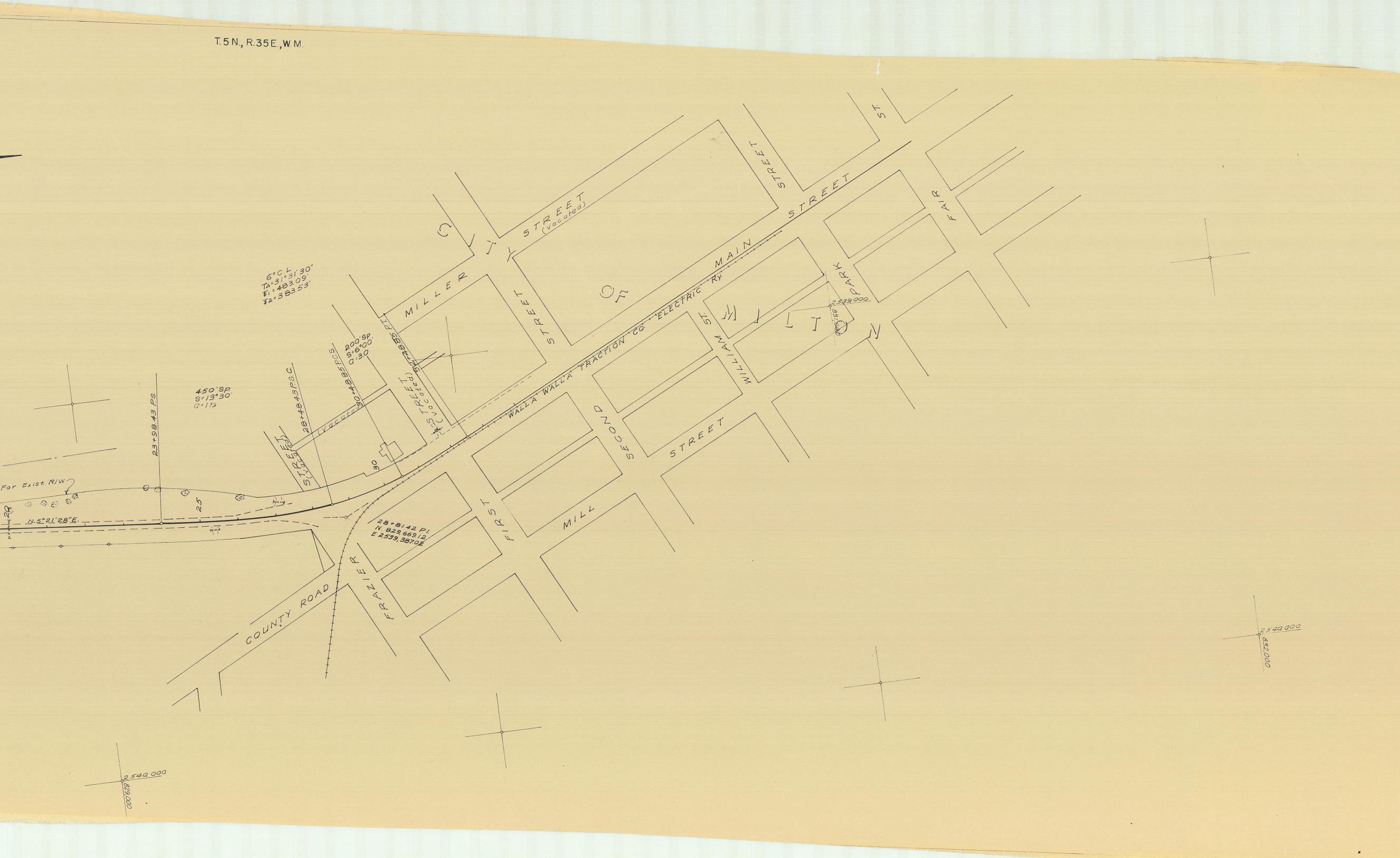
T.5N., R.35E., W.M.
CITY OF MILTON
MILLER STREET (Vacated)
MAIN STREET
WALLA WALLA TRACTION CO. ELECTRIC RY.
STREET (Vacated)
STREET (Vacated)
STREET (Vacated)
STREET
STREET
WILLIAM ST.
PARK
FAIR
ST.
FIRST
SECOND STREET
MILL
FRAZIER
COUNTY ROAD
6° C.L.
TΔ=31°31'30"
T1=483.09'
T2=383.53'
450' SP.
S=13°30'
a=1⅓
200' SP.
S=6°00'
a=3.0
23+98.43 P.S.
28+48.43 P.S.C.
30+48.85 P.C.S.
32+48.85 P.I.
28+81.42 P.I.
N. 829,669.12
E 2,539,387.02
N.5°21'28"E.
For Exist. R/W
20
25
30
2,539,000
831,000
2,540,000
832,000
2,540,000
829,000

BLUE MTN. STA. - MILTON UNIT
8B-11-21
NOV.,1958