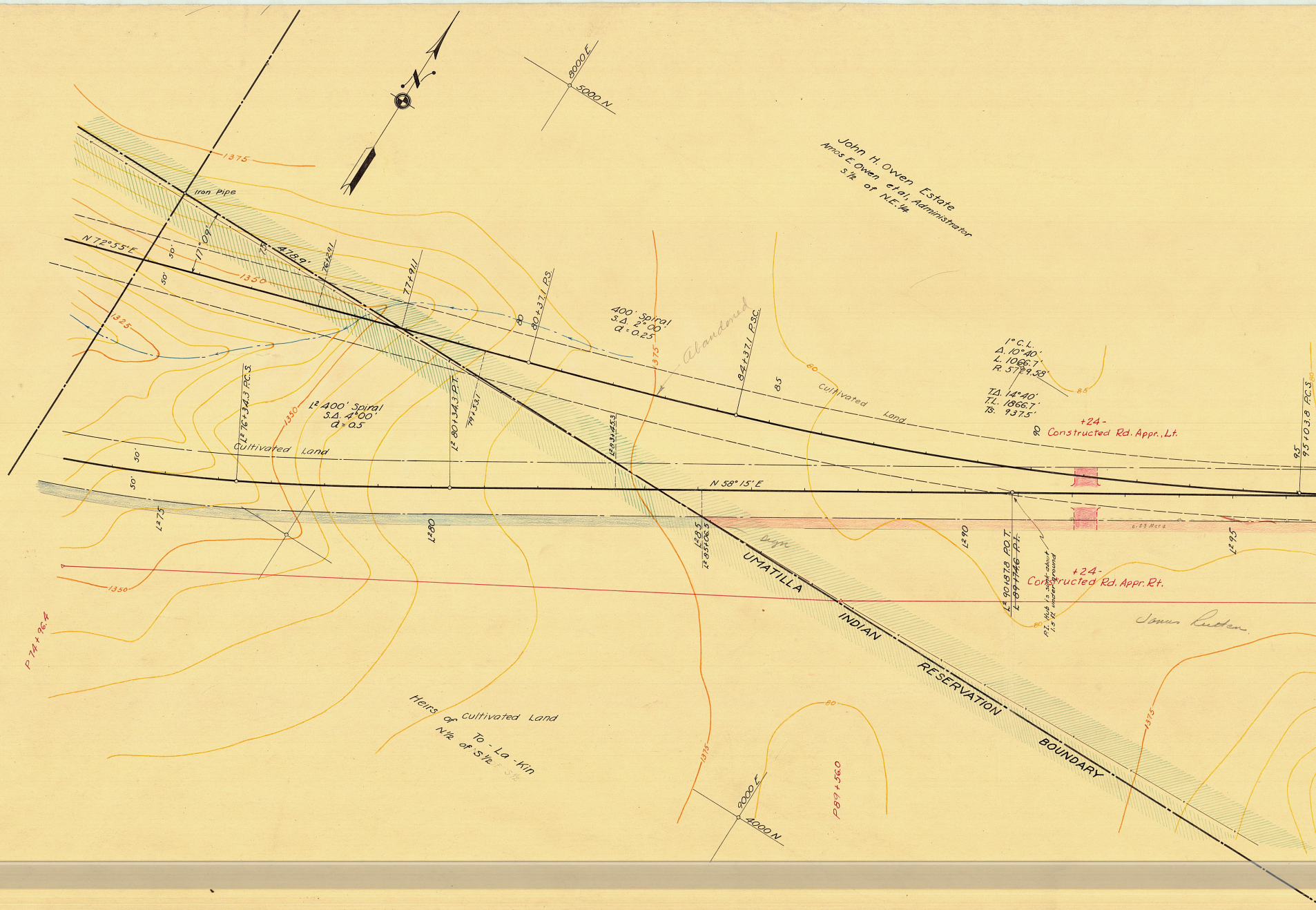
8000 E
5000 N
John H. Owen Estate
Amos E. Owen et al, Administrator
S½ of N.E.¼
1375
Iron Pipe
N 72°55'E
50'
50'
17°09'
75
478.9'
76+29.1
77+91.1
1350
1325
80
80+37.1 P.S.
400' Spiral
S.Δ. 2°00'
a = 0.25
Abandoned
84+37.1 P.S.C.
85
Cultivated Land
1°C.L.
Δ. 10°40'
L. 1066.7'
R. 5729.58'
T.Δ. 14°40'
T.L. 1866.7'
Ts. 937.5'
85
90
+24-
Constructed Rd. Appr., Lt.
95
95+03.8 P.C.S.
L² 76+34.3 P.C.S.
L² 400' Spiral
S.Δ. 4°00'
a = 0.5
L² 80+34.3 P.T.
79+53.1
L² 83+45.3
Cultivated Land
50'
50'
N 58°15'E
L² 75
L² 80
L² 85
L² 85+06.5
L² 90
L² 90+87.8 P.O.T.
L 89+17.46 P.I.
P.I. Hub is sunk about 1.5 ft. underground
L² 95
6.83 Acre
+24-
Constructed Rd. Appr. Rt.
James Rutten
UMATILLA INDIAN RESERVATION BOUNDARY
P 74+96.4
1350
Heirs of To-La-Kin
N½ of S½
Cultivated Land
1375
80
P 89+56.0
9000 E
4000 N
1375

4F 14-4
SH. 4

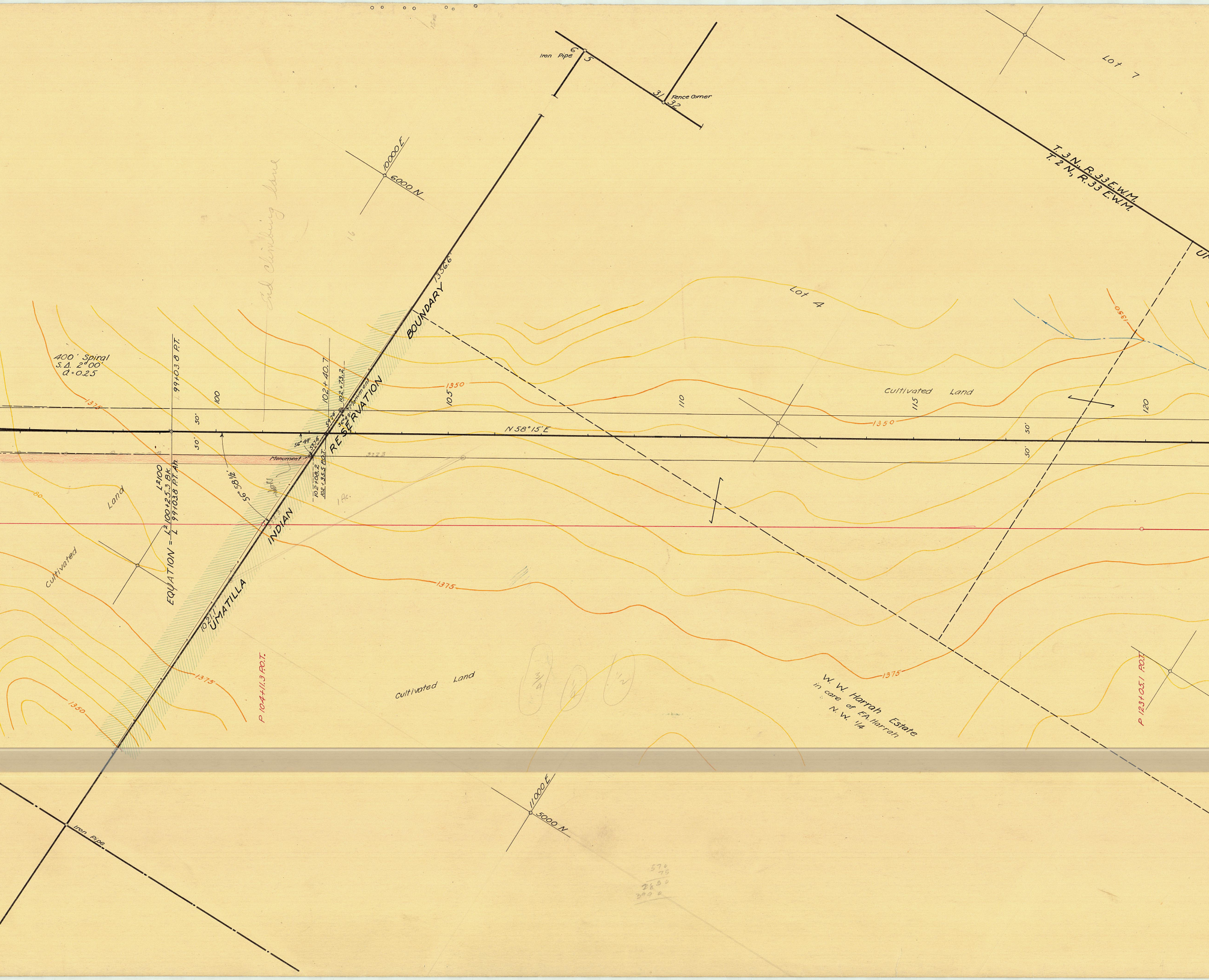
Iron Pipe
6
5
31
32
Fence Corner
Lot 7
T. 3 N., R. 33 E.W.M.
T. 2 N., R. 33 E.W.M.
10000 E
6000 N
End climbing lane
Lot 4
400' Spiral
S.Δ. 2°00'
a = 0.25
1375
1350
99+03.8 P.T.
100
50'
50'
102+40.7
102+73.2
Monument
56°49'
59.74'
56°49'
Monument
102+08.2
102+35.5 P.O.T.
3223
EQUATION = L² 100+25.3 Bk. / L 99+03.8 P.T. Ah.
L²100
56°58½'
UMATILLA INDIAN RESERVATION BOUNDARY
1356.6'
1021.1'
N 58°15' E
105
110
115
120
Cultivated Land
Cultivated Land
Cultivated Land
1 Ac.
80
1375
1350
P 104+11.3 P.O.T.
P 123+05.1 P.O.T.
W. W. Harrah Estate
in care of F.A. Harrah
N. W. 1/4
11000 E
5000 N
Iron Pipe
UN

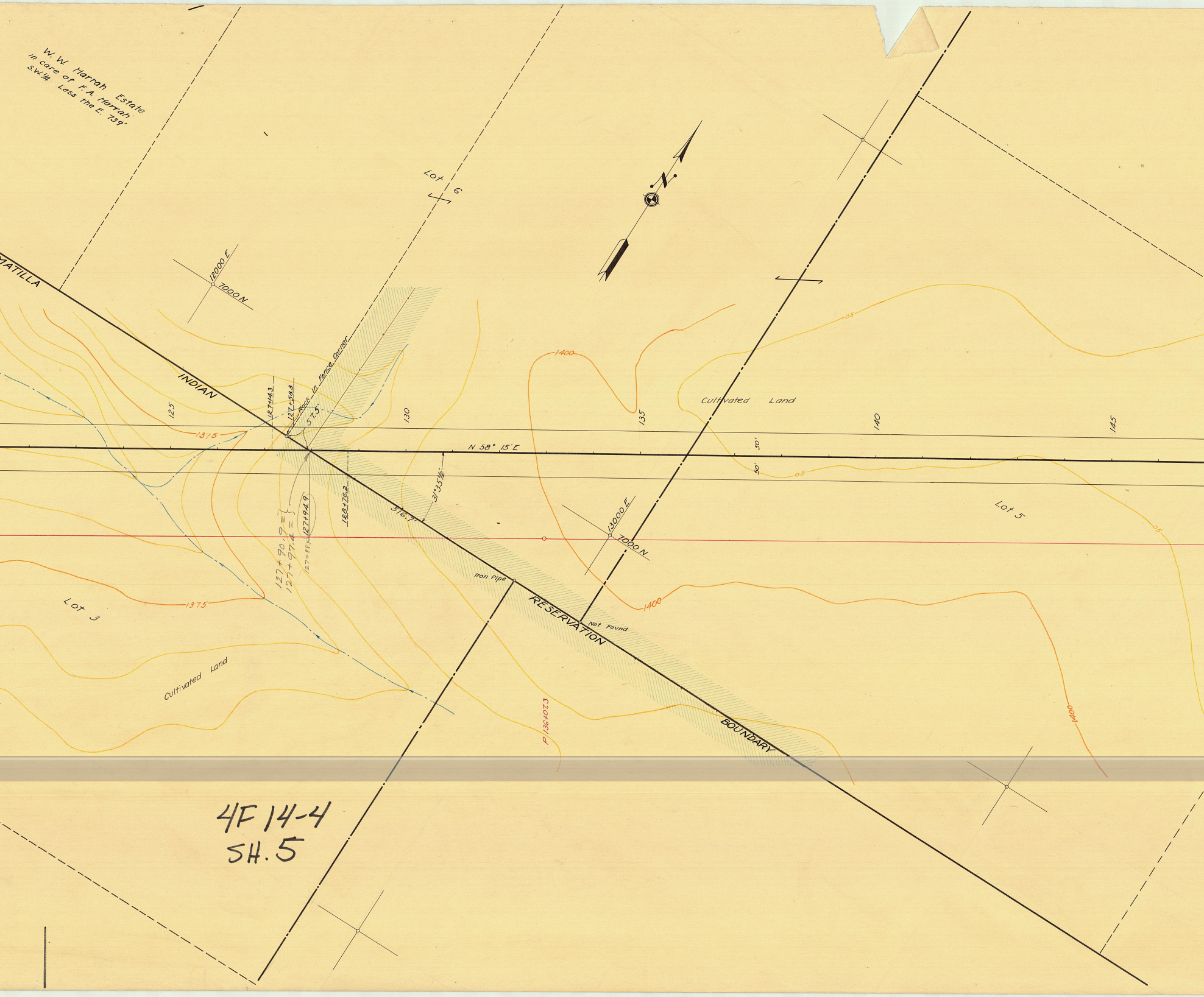
W. W. Harrah Estate
in care of F. A. Harrah
S.W.1/4 Less the E. 739'
Lot 6
12000 E
7000 N
ATILLA
INDIAN
RESERVATION
BOUNDARY
127+14.3
127+58.3
Rock in Fence Corner
57.5'
125
130
135
140
145
1375
1400
05
N 58° 15' E
31°35½'
516.7'
127+94.9
128+76.2
127+90.9 =
127+97.4 =
127+88
Iron Pipe
Not Found
13000 E
7000 N
Cultivated Land
Lot 5
Lot 3
50'
P 136+07.3

4F 14-4
SH. 5

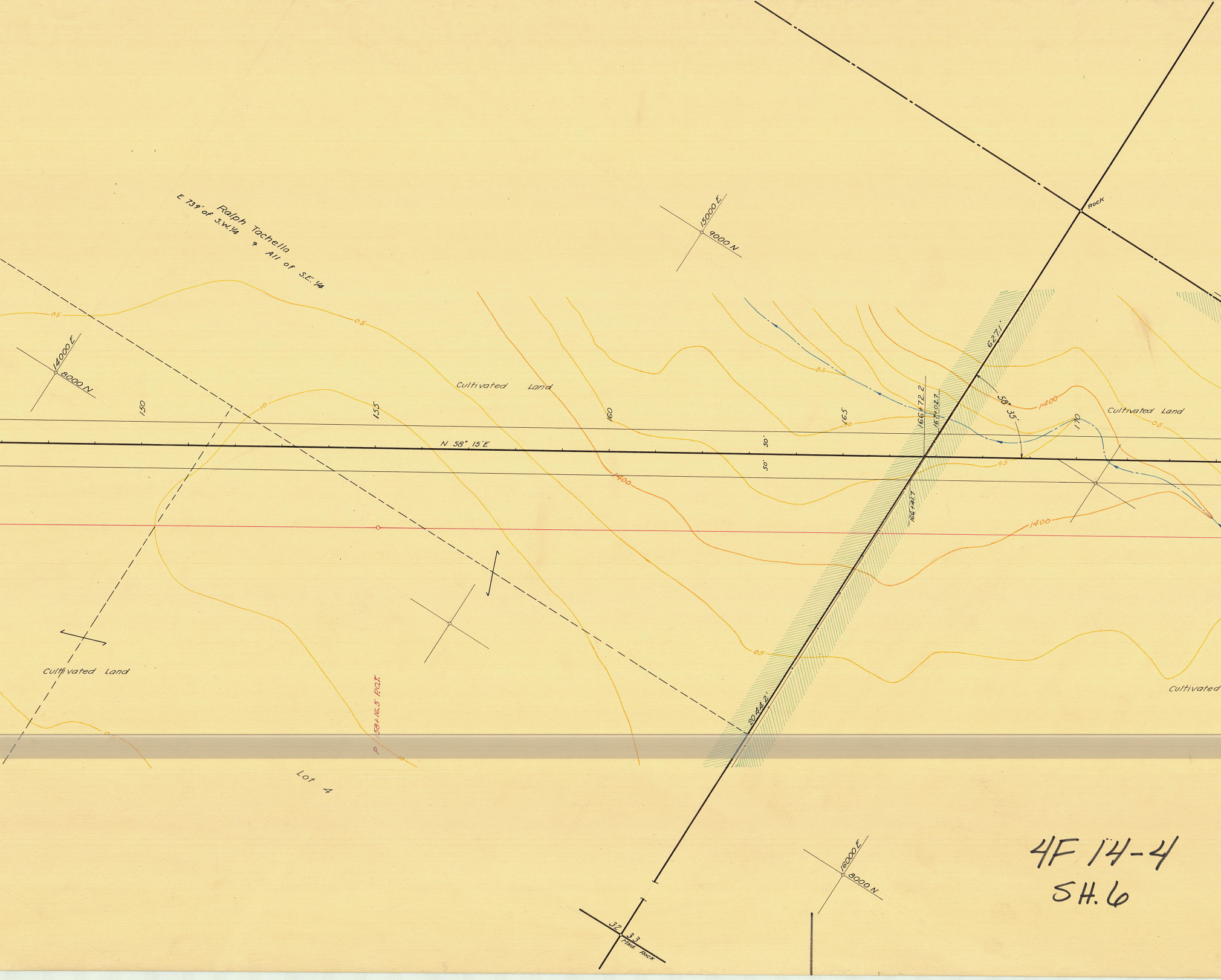
Ralph Tachella
E 739' of S.W.1/4 & All of S.E.1/4
15000 E
9000 N
14000 E
8000 N
Rock
Cultivated Land
Cultivated Land
Cultivated Land
Cultivated
150
155
160
165
170
N 58° 15' E
50'
50'
05
05
05
05
10
10
85
90
95
1400
1400
1400
627.1'
58° 35'
166+72.2
167+02.7
166+41.7
2044.2'
58+16.5 P.O.T.
P
Lot 4
16000 E
8000 N
32
33
Mkd. Rock

4F 14-4
SH. 6

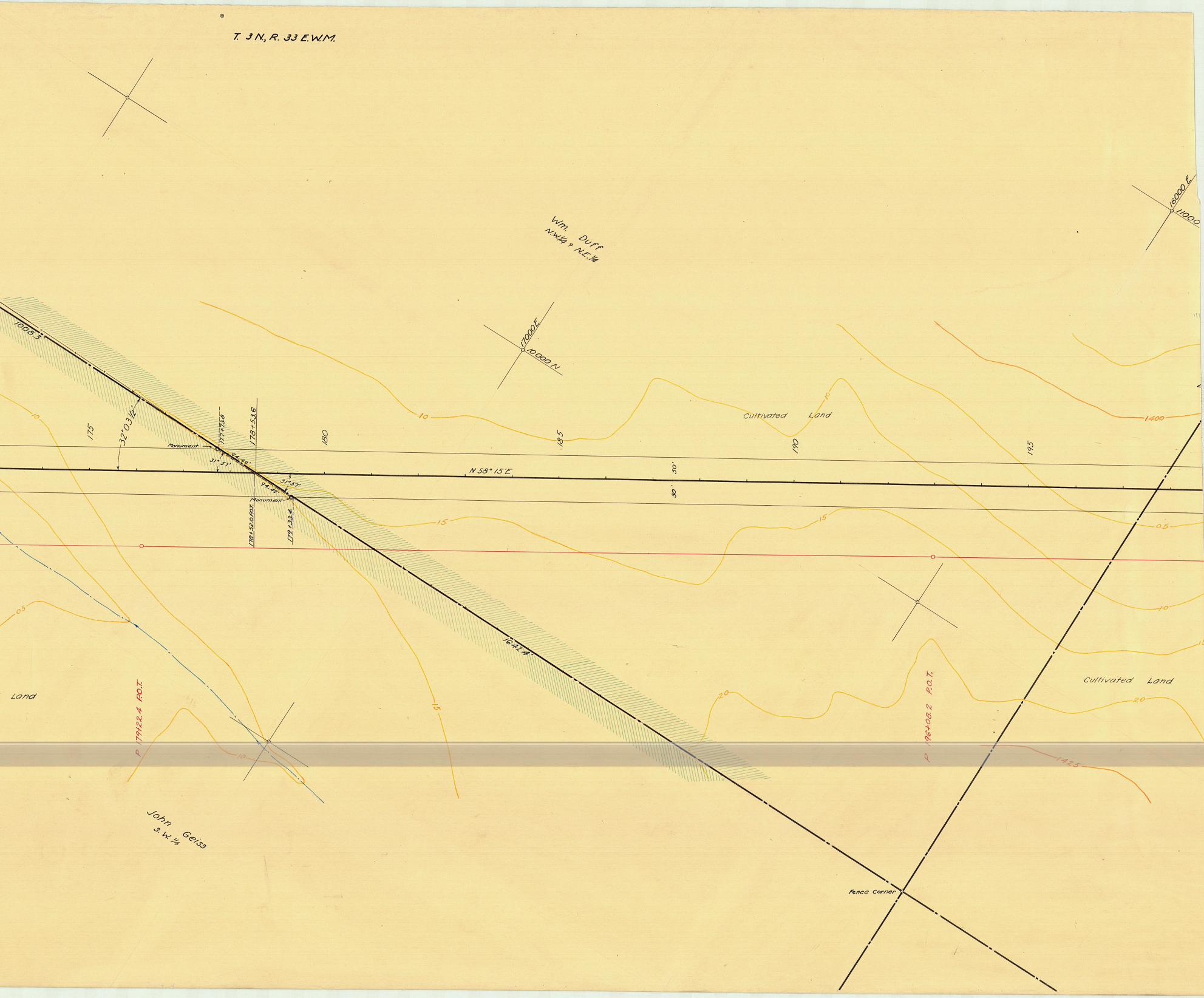

T. 3 N., R. 33 E.W.M.
Wm. Duff
N.W.¼ & N.E.¼
17000 E
10000 N.
18000 E
11000
1008.3
32°03½'
175
177+73.8
178+53.6
180
Monument
94.49'
31°57'
N 58° 15' E
185
190
195
50'
50'
31°57'
94.49'
Monument
178+52.0 P.O.T.
179+33.4
Cultivated Land
10
10
15
15
15
05
05
10
20
20
1400
1425
1642.4'
Cultivated Land
Land
P 179+22.4 P.O.T.
P 196+08.2 P.O.T.
10
John Geiss
S.W.¼
Fence Corner