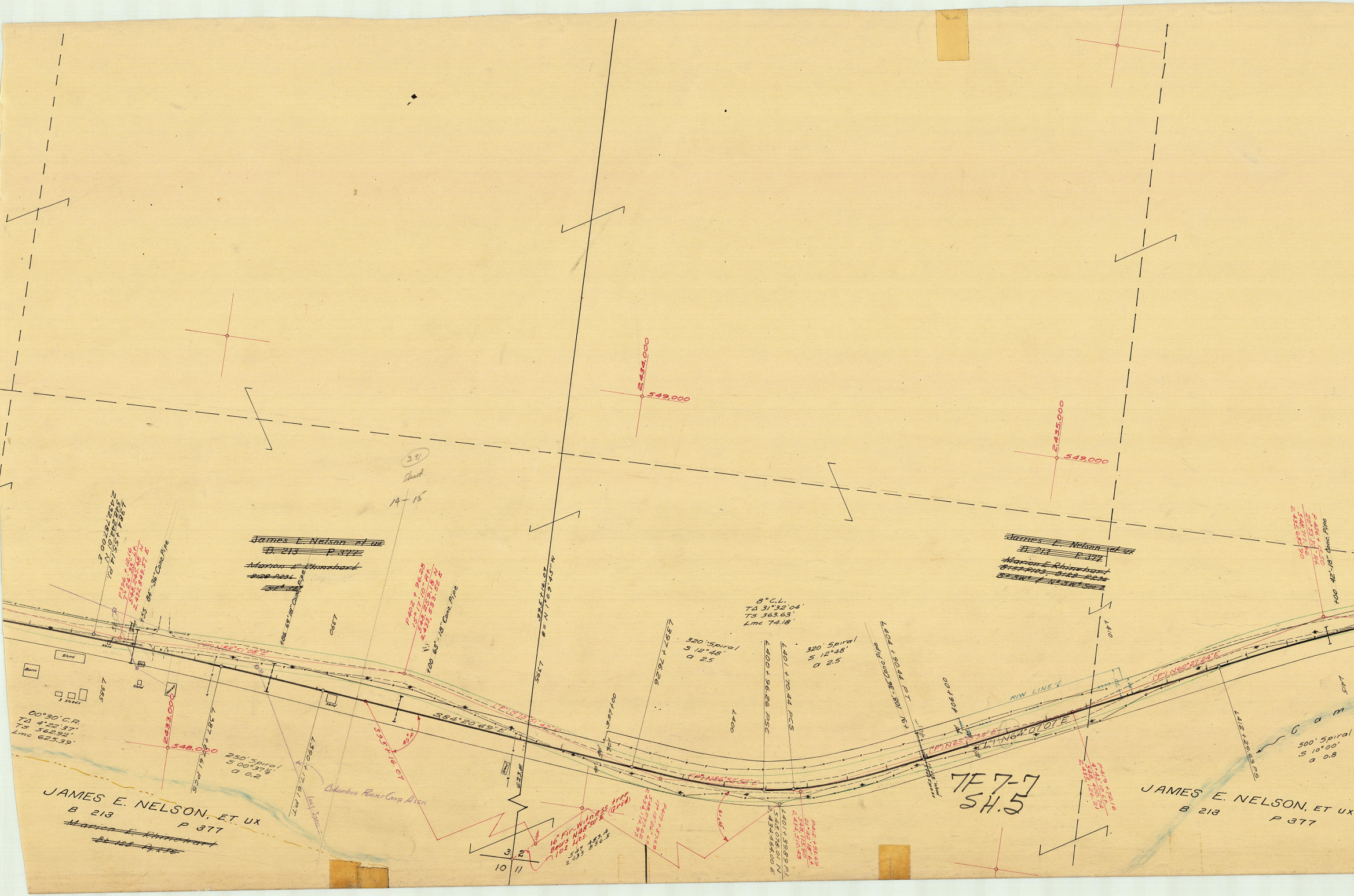

2,434,000
549,000
2,435,000
549,000
391
Sheet
14 – 15
4384 + 55.14 P.I.
548,240.01 N
2,432,782.00 E
P396 + 12.16
7°24'33" Lt.
548,245.48 N
2,432,849.57 E
+55 84'-36" Conc. Pipe
~~James E. Nelson et ux~~
~~B. 213 P. 377~~
~~Marion E. Rhinehart~~
~~B128 P236~~
+86 69'-18" Conc. Pipe
4390
P402 + 96.28
15°17'10" Rt.
548,259.18 N
2,433,533.55 E
+00 63'-18" Conc. Pipe
("P") N88°51'08"E
Shed
Shed
Barn
Shed
House
3 sheds
Shed
4385
00°30' C.R.
TΔ 4°22'37'
TS 562.92'
Lmc 625.39'
2433,000
548,000
4387 + 62.61 PCS
250' Spiral
S 00°37½'
a 0.2
4390 + 17.61 P.T.
Long Span
Columbia Power Coop Assn
395 + 16.07
49°10'
S84°20'49"E
JAMES E. NELSON, ET UX
B 213
P 377
~~Marion E. Rhinehart~~
~~Bk 128 Pg 236~~
395 + 16.07
θ = N 1°09'45" W
4395
623.8
Shed
("P") S75°51'42"E
397+00
4397 + 76.26
70'
70'
8°C.L.
TΔ 31°32'04'
TS 363.63'
Lmc 74.18'
320' Spiral
S 12°48'
a 2.5
4400
4400 + 96.26 PSC
4401 + 70.44 PCS
320' Spiral
S 12°48'
a 2.5
108'-36" Conc. Pipe
4404 + 90.44 PT
16+
406+00
("P") N86°52'58"E
16" Fir-Witness tree
Bears N48°50'E (Grid)
102 Lks.
547 483.4
2 433 856.5
3
2
10
11
P409 + 57.69
17°15'26" Lt.
548,097.62
2,434,174.95
61°05'
4401 + 39.89 P.I.
548,078.01 N
2,434,464.00 E
P412 + 93.69
21°42'18" Lt.
548,115.90
2,434,510.43
("P") N65°10'34"E
("L") N64°07'07"E
10'x18' Wood
RIW LINE
~~James E. Nelson et ux~~
~~B. 213 P. 377~~
~~Marion E. Rhinehart~~
~~B127 P103, B128 P236~~
~~S½ SW¼ & N½ SW¼ Sec 2~~
4410
P419 + 72.16
4°43'10" Lt.
548,400.74
2,435,126.21
("P") N60°27'24"E
4412 + 29.63 PS
P426 + 15.50
20°53'30" Rt.
548,717.96
2,435,685.90
+00 42'-18" Conc. Pipe
4415
C a m
500' Spiral
S 10°00'
a 0.8
7F 7-7
SH.5
JAMES E. NELSON, ET UX
B 213
P 377

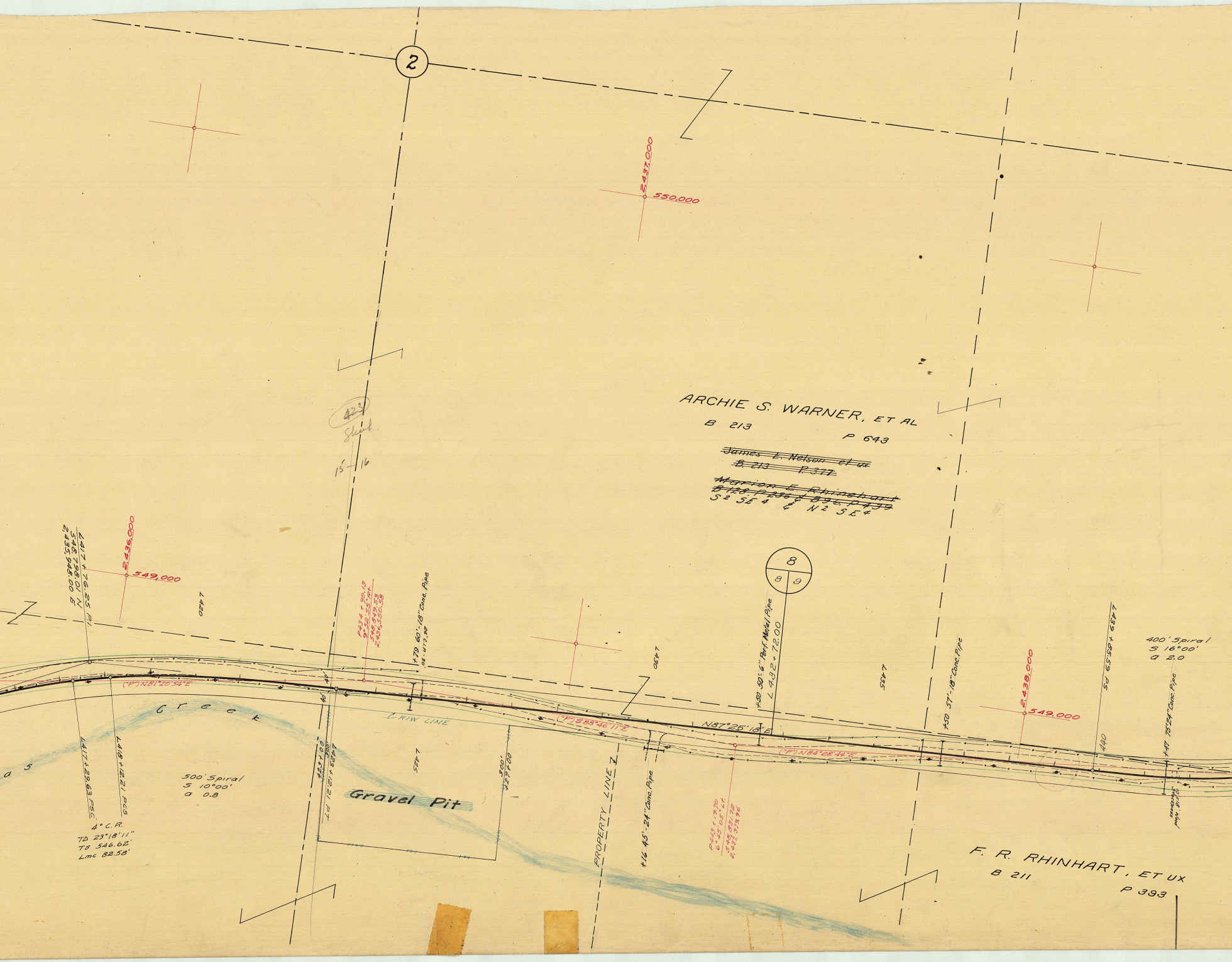
2
2,437,000
550,000
ARCHIE S. WARNER, ET AL
B 213
P 643
~~James L. Nelson et ux~~
~~B. 213 P. 377~~
~~Marion E. Rhinehart~~
~~B 128, P 236 & B 96, P 439~~
S2 SE4 & N2 SE4
423
Sheet
15 16
8
8 9
L417 + 76.25 P.I.
548,798.01 N
2,435,948.00 E
2,436,000
549,000
L420
P434 + 90.13
9°52'55" Rt.
548,849.53
2,436,550.58
+79 60'-18" Conc. Pipe
30" C.R.P.
("P") N81°20'54"E
Creek
as
R/W LINE
L417 + 29.63 PSC
L418 + 12.21 PCS
500' Spiral
S 10°00'
a 0.8
4° C.R.
TΔ 23°18'11"
TS 546.62'
Lmc 82.58'
423+00
L423 + 12.21 PT
40'
300'
427+00
L425
Gravel Pit
L430
PROPERTY LINE
+16 45'-24" Conc. Pipe
("P") S88°46'11"E
N87°25'18"E
+50 50'-6" Perf. Metal Pipe
L432 + 72.00
P443 + 19.70
6°45'05" Lt.
548,831.72
2,437,379.96
("P") N84°28'44"E
L435
+50 57'-18" Conc. Pipe
2,438,000
549,000
L439 + 85.59 PS
440
400' Spiral
S 16°00'
a 2.0
+47 75'-24" Conc. Pipe
F. R. RHINHART, ET UX
B 211
P 393

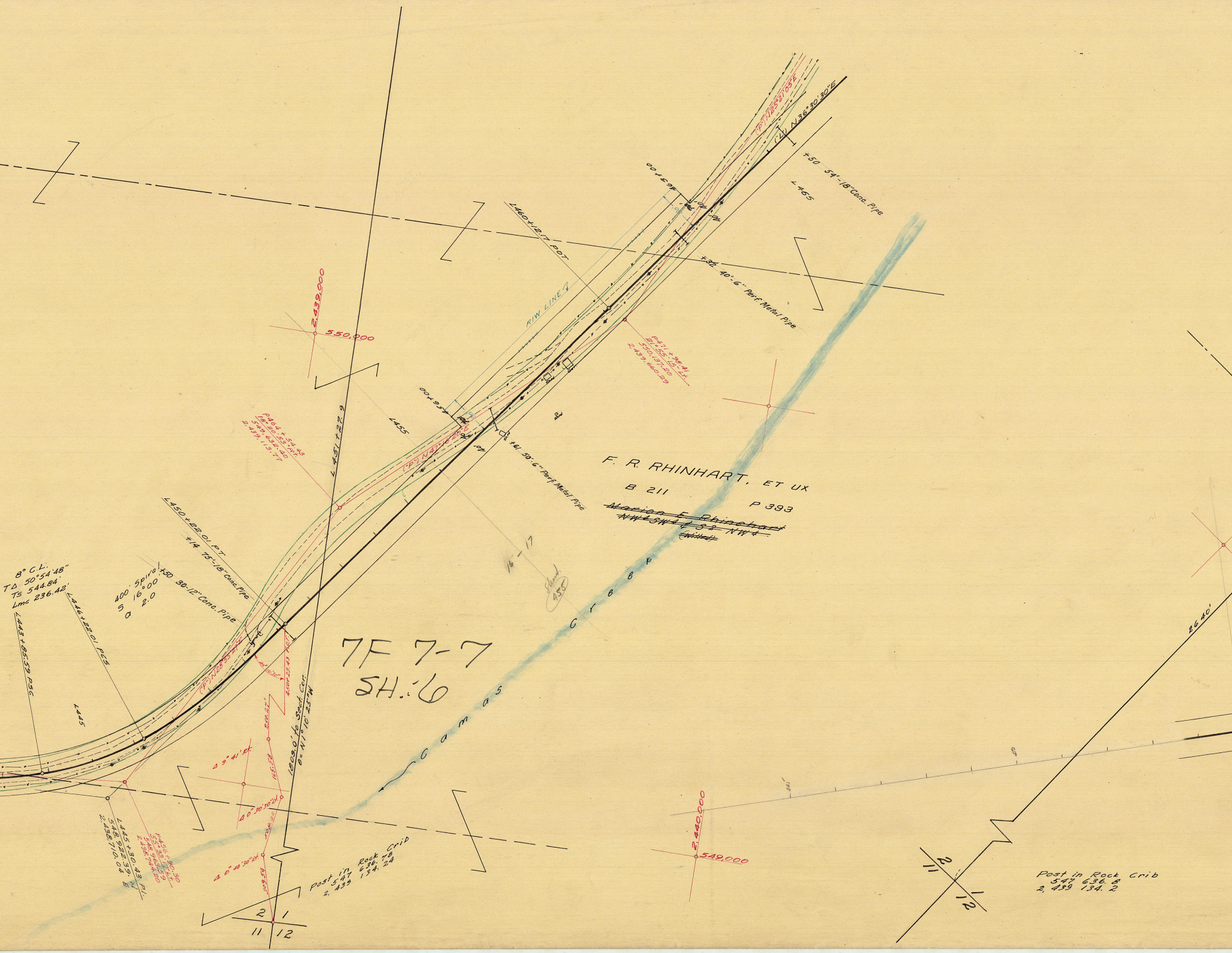
F. R. RHINHART, ET UX
B 211
P 393
~~Marion E. Rhinehart~~
~~NW¼ SW¼ & S8 NW¼~~
~~(Willett)~~
Camas Creek
R/W LINE 7
L460+12.17 POT
+50 54'-18" Conc. Pipe
L465
+32 40'-6" Perf. Metal Pipe
("P") N25°21'05"E
("L") N36°30'30"E
465+00
456+00
P471+96.41
21°55'15" Lt.
550,137.20
2,439,660.29
2,439,000
550,000
L451+27.9
L455
P464+54.43
18°20'53" Rt.
549,632.40
2,439,113.77
("P") N47°16'20"E
+61 50'-6" Perf. Metal Pipe
16 | 17
Shed 455
L450+22.01 P.T.
+14 75'-18" Conc. Pipe
400' Spiral
S 16°00'
a 2.0
+50 30-12" Conc. Pipe
8° C.L.
TΔ 50°54'48"
Ts 544.84'
Lmc 236.42'
L443+85.59 PSC
L446+22.01 PCS
L445
("P") N28°55'21"E
4507+23.43 P.O.T.
1809.0' to Sect. Cor.
B= N1°10'25"W
Δ 9°41' Rt.
Δ 0°30'30" Lt.
Δ 0°40'30" Rt.
568.37'
165.53
508.00
329.54
L445+30.43 P.I.
548,922.39 N
2,438,710.04 E
P456+90.30
55°38'17" Lt.
548,963.59
2,438,744.20
Post in Rock Crib
547 636.78
2. 439 134.24
2 | 1
11 | 12
2,440,000
549,000
Post in Rock Crib
547 636.8
2, 439 134.2
2 | 1
11 | 12
2640'

7F 7-7
SH.: 6

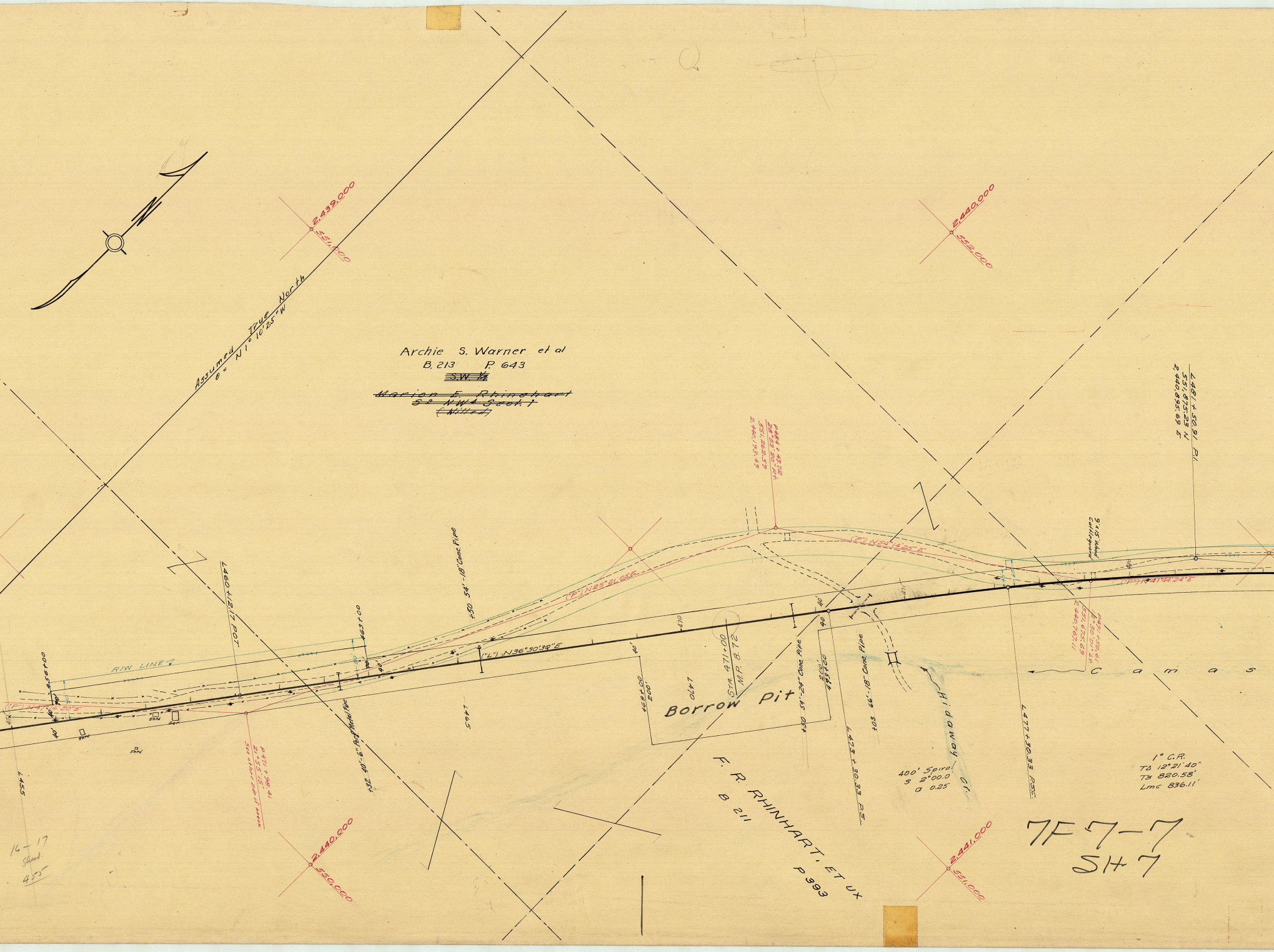
N
Assumed True North
θ = N 1° 10' 25" W
2,439,000
551,000
2,440,000
552,000
Archie S. Warner et al
B. 213 P. 643
S.W. ¼
~~Marion E. Rhinehart~~
~~S½ NW¼ Sec. 7~~
~~(Nilled)~~
P484 + 43.72
28°53'20" Rt.
551,262.59
2,440,193.49
L481 + 50.91 P.I.
551,875.23 N
2,440,895.69 E
9'x15' Wood Cattleguard
("P") N 54°14'25" E
("P") N 25°21'05"E
("P") N 41°44'24" E
("P") N 47°16'20"E
("L") N36°30'30"E
R/W LINE
L460 + 12.17 POT
458+00
463+00
+50 54'-18" Conc. Pipe
+32 40'-6" Perf. Metal Pipe
L465
L455
40'
30'
Shed
Shed
Shed
Gar.
P471 + 98.41
21°55'15"
See other side of break
470
STA. 471+00
M.P. 8.72
469+00
200'
L470
Borrow Pit
200'
473+00
+50 54'-24" Conc. Pipe
+03 66'-18" Conc. Pipe
L473 + 30.33 P.S.
Hidaway Cr.
400' Spiral
S 2°00.0
a 0.25
L477 + 30.33 P.S.C.
P491 + 30.61
12°30'01" Lt.
551,675.69
2,440,767.11
Camas
1° C.R.
TΔ 12°21'40"
Ts 820.58'
Lmc 836.11'
F. R. RHINHART, ET UX
B 211
P 393
2,440,000
550,000
2,441,000
551,000
7F 7-7
SH 7
16-17
Sheet
455

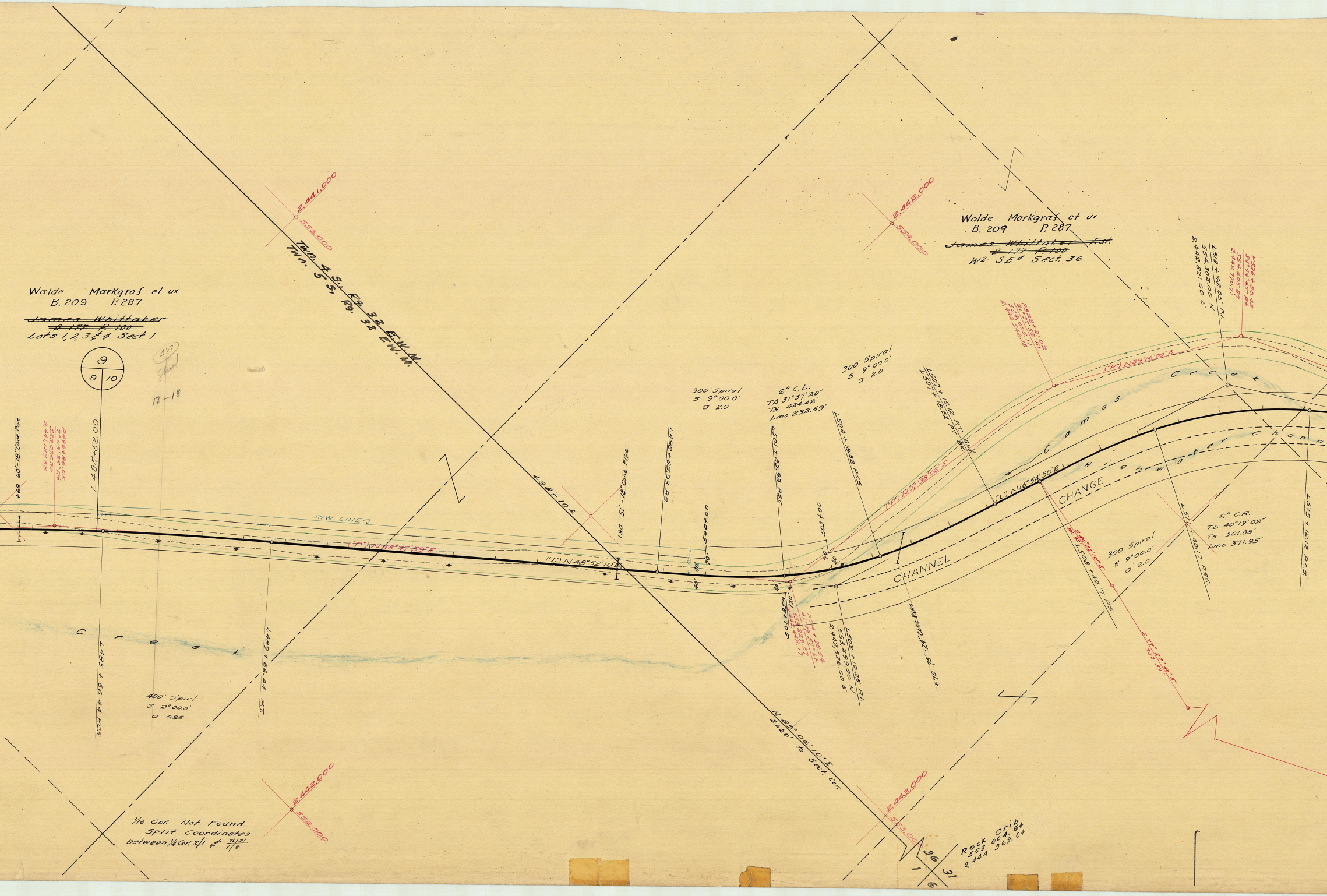
Walde Markgraf et ux
B. 209 P. 287
~~James Whittaker~~
~~B 177 P. 100~~
Lots 1, 2, 3 & 4 Sect. 1
Walde Markgraf et ux
B. 209 P. 287
~~James Whittaker Est.~~
~~B 177 P. 100~~
W2 SE4 Sect. 36
9
9 | 10
487 Sheet
17-18
Twn. 4 S., Rg. 32 E.W.M.
Twn. 5 S., Rg. 32 E.W.M.
2,441,000
553,000
2,442,000
554,000
2,442,000
552,000
2,443,000
553,000
+69 60'-18" Conc. Pipe
P496+86.05
7°03'35" Rt.
552,075.22
2,441,123.58
L 485+52.00
L 485+66.44 P.C.S.
L 489+66.44 P.T.
400' Spirl
S 2°00.0'
a 0.25
R/W LINE
("P") N 48°47'59" E
("L") N 48°52'10" E
498+10±
+90 51'-18" Conc. Pipe
L 498+85.93 P.S.
500+00
300' Spiral
S 9°00.0'
a 2.0
6° C.L.
TΔ 31°57'20"
Ts 424.42'
Lmc 232.59'
L 501+85.93 P.S.C.
503+00
501+85.93
P514+38.54
41°09'57" Lt.
553,229.57
2,442,442.17
L 504+18.52 P.C.S.
L 503+10.35 P.I.
553,299.00 N
2,442,526.00 E
+70 75'-24" Conc. Pipe
300' Spiral
S 9°00.0'
a 2.0
L 507+15.12 P.T. Ahd
L 507+18.52 P.T. Bk.
("P") N 07°38'02" E
("L") N 16°54'50" E
CHANNEL CHANGE
P522+21.02
21°37'58" Rt.
554,005.11
2,442,546.12
("P") N 29°16'00" E
Camas Creek
Highwater Channel
S 80°22'10" E
300.45'
L 508+40.17 P.S.
300' Spiral
S 9°00.0'
a 2.0
L 511+40.17 P.S.C.
6° C.R.
TΔ 40°19'02"
Ts 501.88'
Lmc 371.95'
L 513+42.05 P.I.
554,302.00 N
2,442,831.00 E
P536+80.42
34°44'45" Rt.
554,405.87
2,442,770.71
L 515+12.12 P.C.S.
S 77° 9
Creek
N 89°06'10" E
2220' to Sect. Cor.
1/16 Cor. Not Found
Split Coordinates
between 1/4 Cor. 2/1 & 36/31 1/6
36 | 31
1 | 6
Rock Crib
553 004.64
2,444 369.04

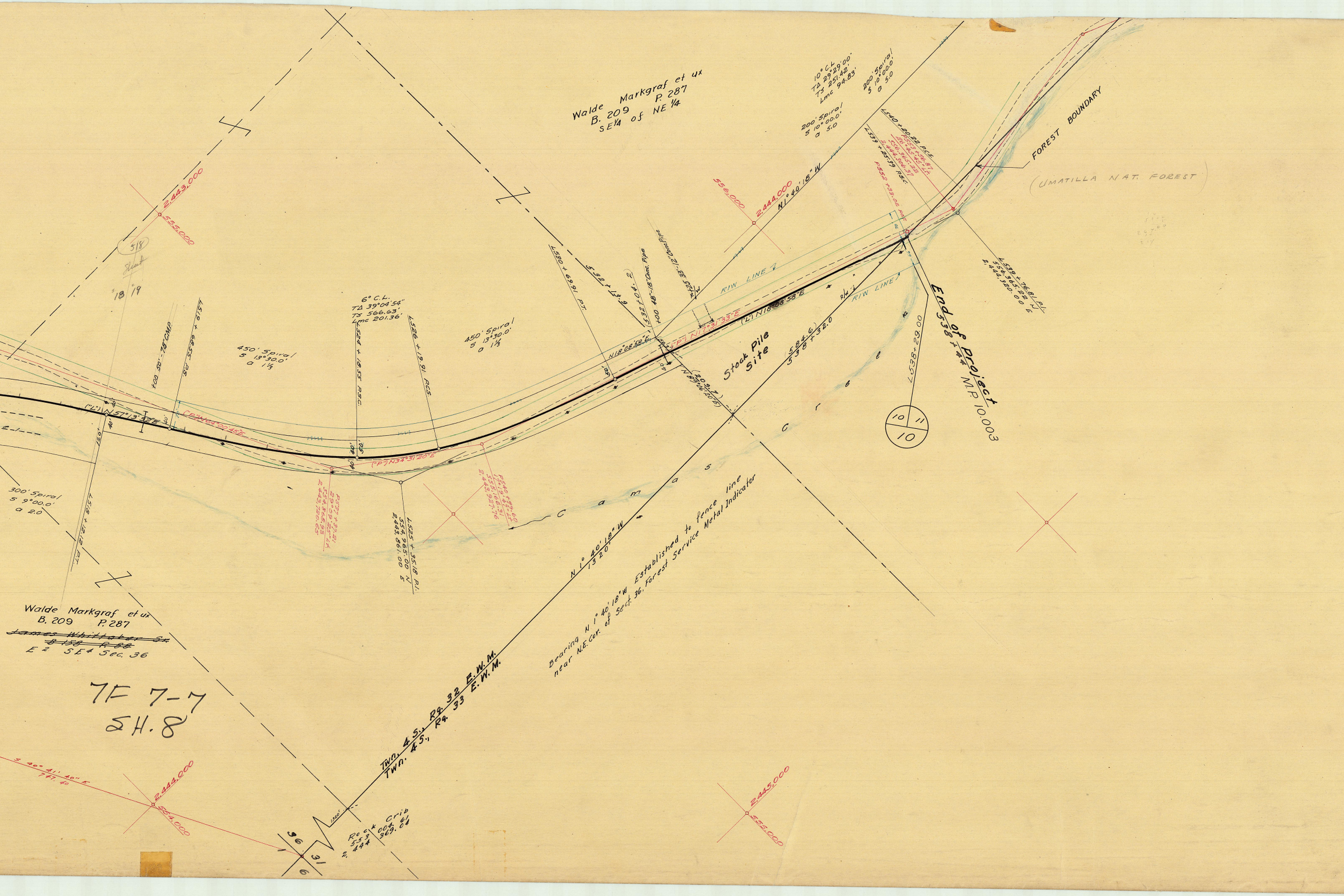
Walde Markgraf et ux
B. 209 P. 287
SE¼ of NE¼
10° C.L.
TΔ 29°29'00"
Ts 251.42'
Lmc 94.83'
200' Spiral
S 10°00.0'
a 5.0
200' Spiral
S 10°00.0'
a 5.0
L540 + 20.22 P.C.S.
P553 + 56.87
20°45'45" Lt.
556,365.32
2,444,306.37
L539 + 25.39 P.S.C.
P552 + 33.02 Rot.
556,000
2,444,000
N 1°40'18" W
FOREST BOUNDARY
(UMATILLA NAT. FOREST
L539 + 76.81 P.I.
556,365.22 N
2,444,320.00 E
End of Project
538 + 44
M.P. 10.003
L538 + 29.00
10
11
10
RIW LINE
RIW LINE
R/W
Stock Pile Site
(584.6)
538 + 32.0
(L) N18°08'58"E
("P") N17°31'33"E
N18°08'58"E
(209.7)
N 89°06'20"E
L530 + 69.91 P.T.
532 + 13.9
(532 + 04.2)
+00 48"-18" Conc. Pipe
R+25 33'-12" Conc. Pipe
2,443,000
555,000
518
Sheet
18
19
+00 50'-78" CMP
L519 + 68.55 P.S.
("L") N57°13'32"E
("P") N64°00'45"E
120'
40'
50'
L518 + 12.12 P.T.
450' Spiral
S 13°30.0'
a 1⅓
6° C.L.
TΔ 39°04'54"
Ts 566.63'
Lmc 201.36'
L524 + 18.55 P.S.C.
L526 + 19.91 P.C.S.
450' Spiral
S 13°30.0'
a 1⅓
("P") N34°31'20"E
P537 + 97.21
29°09'25" Lt.
554,868.93
2,443,780.65
L525 + 35.18 P.I.
554,965.00 N
2,443,861.00 E
P540 + 29.60
17°19'47" Lt.
555,166.31
2,443,927.76
300' Spiral
S 9°00.0'
a 2.0
Camas Creek
N 1°40'18" W
1320'
Bearing N 1°40'18"W Established to fence line
near N.E. Cor. of Sect. 36, Forest Service Metal Indicator
Walde Markgraf et ux
B. 209 P. 287
~~James Whittaker Sr.~~
~~B 158 P. 88~~
E½ SE¼ Sec. 36
S 40°41'40" E
747.40
2,444,000
554,000
Twn. 4 S., Rg. 32 E.W.M.
Twn. 4 S., Rg. 33 E.W.M.
1320'
Rock Crib
553 004.61
2,444 369.04
36
31
1
6
2,445,000
555,000

7F 7-7
SH. 8