OREGON STATE HIGHWAY DEPARTMENT

STARKEY HIGHWAY

UMATILLA COUNTY

UKIAH-FOREST BOUNDARY SECTION

LOCATED 'L' LINE

Scale 1" = 100'
A. J. Wallace - Loc. Engr.

Grid Bearings
Lambert Projection
1950

7F 7-7
SH. 1

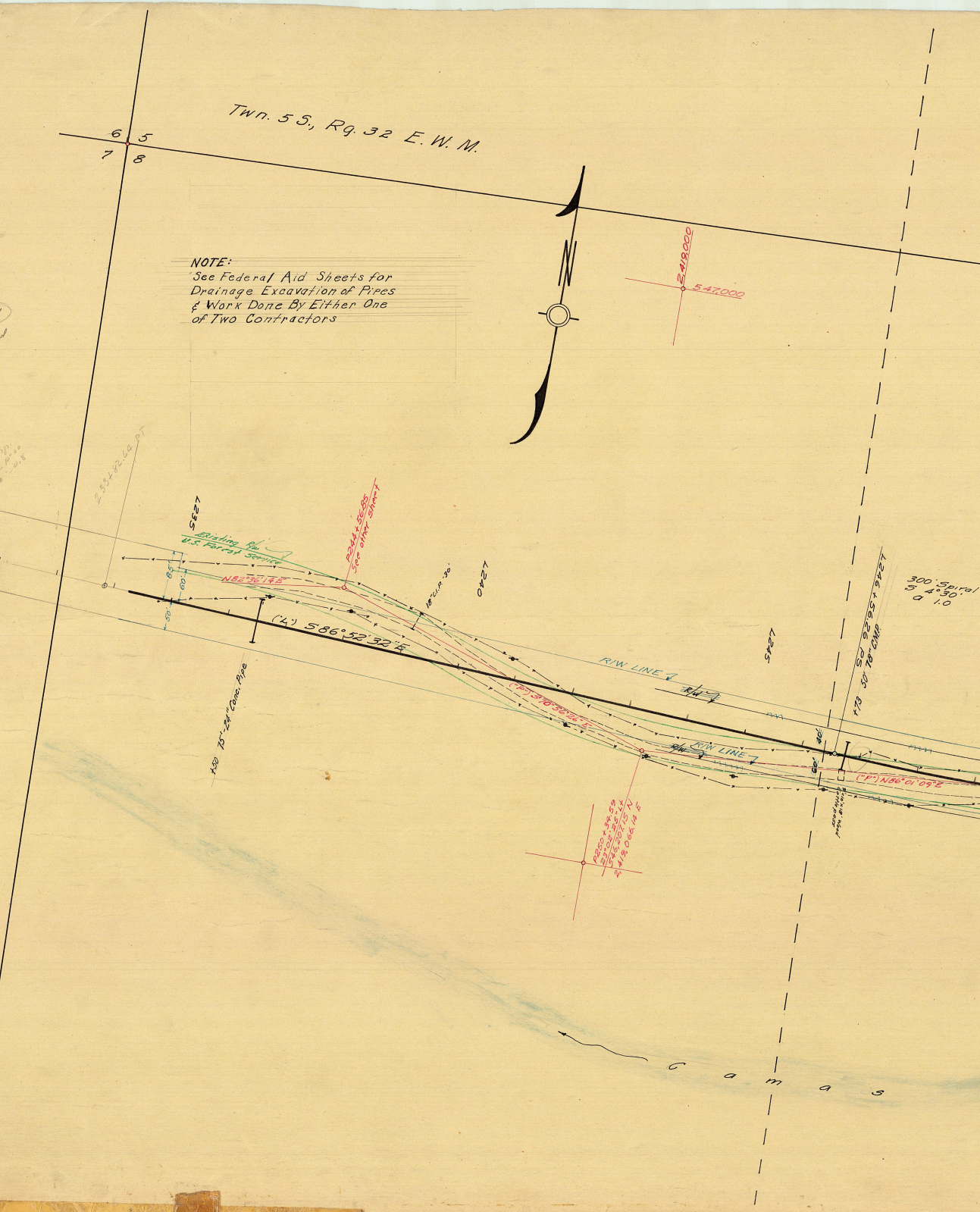

Twn. 5 S., Rg. 32 E. W. M.
6 5
7 8
NOTE:
See Federal Aid Sheets for Drainage Excavation of Pipes & Work Done By Either One of Two Contractors
2,419,000
547,000
231
Sheet
9 — 10
500' Sp.
S = 10°00'
a = 0.8
233+82.64 PT
230
L235
Existing R/W U.S. Forest Service
N82°36'14"E
P244+56.85 See other Sheet
85'
60'
50'
("L") S86°52'32"E
75'-24" Conc. Pipe
+50
18" C.I.P. -30'
L240
("P") S70°36'26"E
R/W LINE
R/W
P250+34.59
23°02'35" Lt
546,207.15 N
2,419,066.14 E
L245
L246+56.26 PS
+73 50' 18" C.M.P.
300' Spiral
S 4°30'
a 1.0
40'
60'
8'x18' Wood cattle pass
("P") N86°01'09"E
Camas

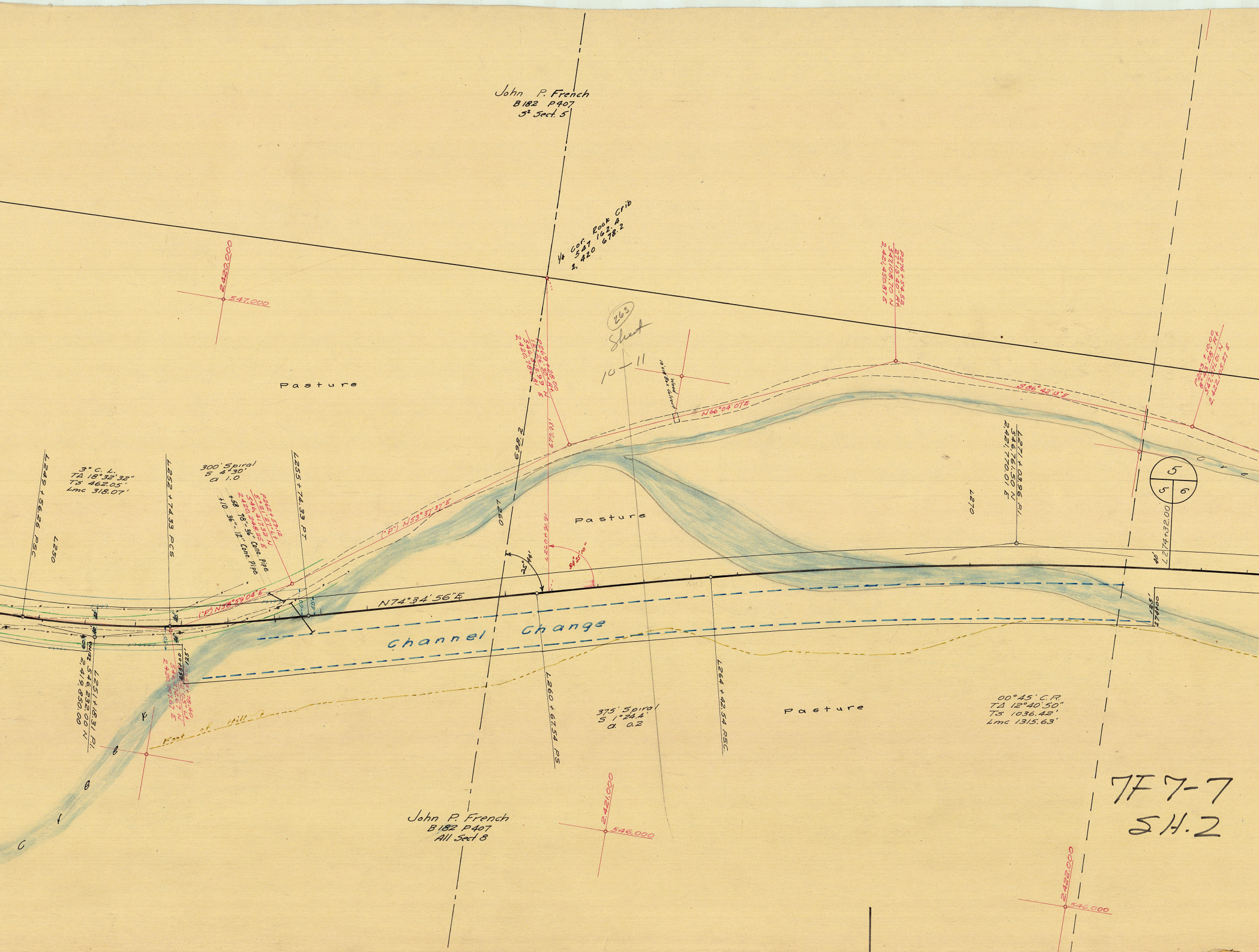
John P. French
B182 P407
S½ Sect. 5
¼ Cor. Rock Crib
547 162.4
2,420 678.2
2420,000
547,000
263
Sheet
10-11
Pasture
P269+28.00
12°26'30" Rt.
546,813.99 N
2,420,780.81 E
698.2
679.93'
10'x18' Box Culvert
Wood
N66°04'07"E
P276+54.52
27°13'40" Rt.
547,108.70 N
2,421,450.87 E
S86°42'13"E
P283+10.00
8°43'28" Rt.
547,071.01 N
2,422,105.27 E
L249+56.26 PSC
3° C. L.
TA 18°32'32"
TS 462.05'
Lmc 318.07'
L250
L252+74.33 PCS
300' Spiral
S 4°30'
a 1.0
P262+59.12
5°21'27" Lt.
546,417.32 N
2,420,248.35 E
+58 78"-36" Conc. Pipe
+10 36"-12" Conc. Pipe
L255+74.33 PT
("P") N53°37'37"E
("P") N58°59'04"E
N74°34'56"E
L260
25°44'
L260+91.91
84°25'10"
Pasture
L270
L271+03.96 P.I.
546,761.50 N
2,421,770.01 E
5
5
6
L274+32.00
40'
125'
274+00
Channel Change
L251+18.31 P.I.
546,232.00 N
2,419,850.00
P259+78.40
12°02'05" Lt.
546,372.67 N
2,420,007.67 E
125'
253+00
Foot of Hill
Creek
L260+67.54 PS
375' Spiral
S 1°24.4'
a 0.2
L264+42.54 PSC
Pasture
00°45' C.R.
TA 12°40'50"
TS 1036.42'
Lmc 1315.63'
John P. French
B182 P407
All Sect 8
2,421,000
546,000
2,422,000
546,000

7F 7-7
SH.2

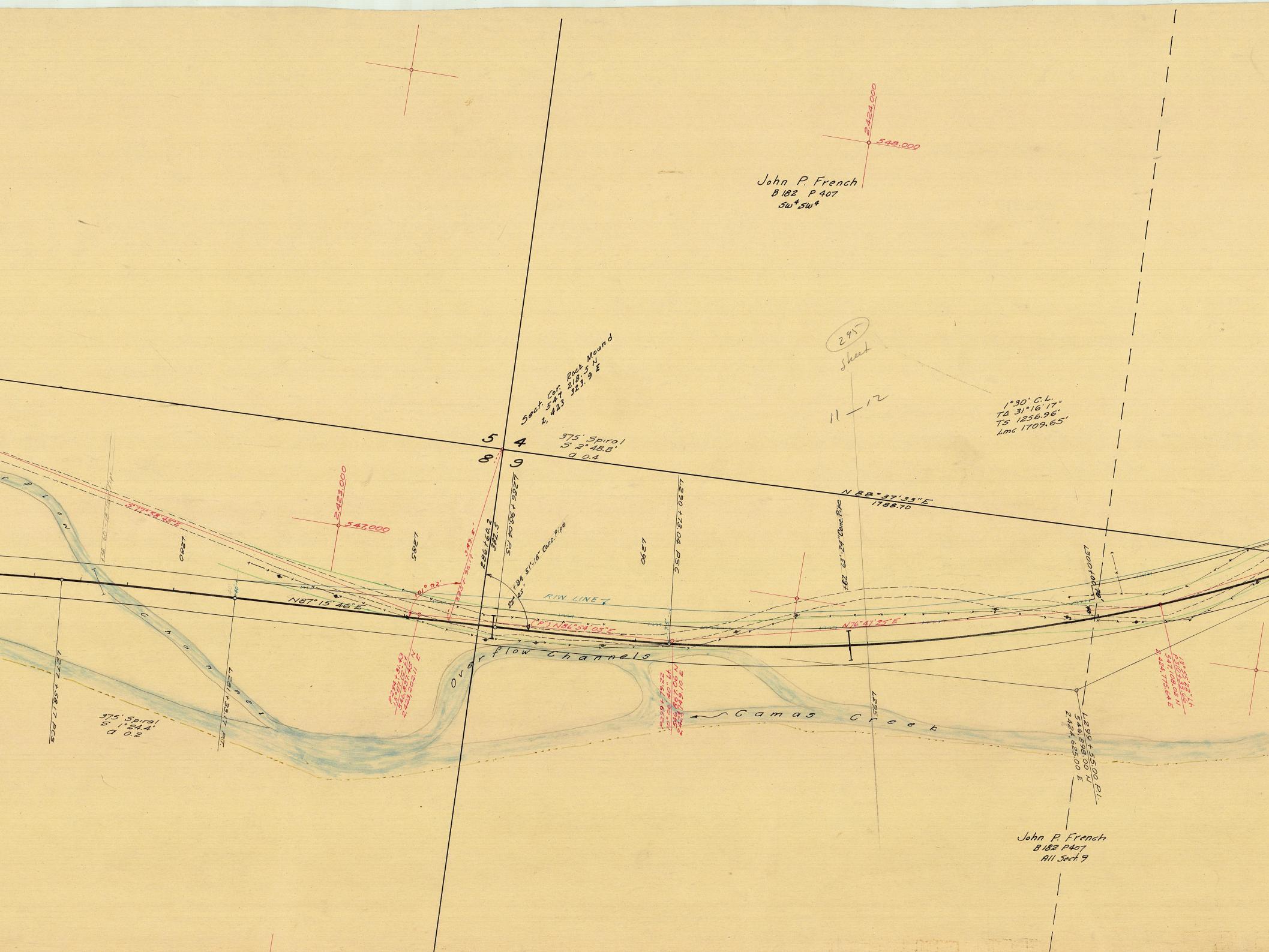
2,424,000
548,000
John P. French
B 182 P 407
SW¼ SW¼
295
Sheet
11—12
Sect. Cor. Rock Mound
547 218.5 N
2,423 323.9 E
5
4
8
9
375' Spiral
S 2° 48.8'
a 0.4
1°30' C.L.
TΔ 31°16'17"
TS 1256.96'
Lmc 1709.65'
N 88° 37' 33" E
1788.70
2,423,000
547,000
S 77° 38' 45" E
+38 60'-18" Conc. Pipe
L280
L285
L290
L295
286+60.2
382.5
389.5'
285+56.17
L286+98.04 P.S.
+94 51'-18" Conc. Pipe
88° 25'
101° 02'
R/W LINE
N87° 15' 46" E
("P") N86° 54' 05" E
L290+73.04 PSC
75'
+62 63'-24" Conc. Pipe
N76° 47' 25" E
L300+00
70'
40'
P294+31.43
15°07'10" Lt.
546,837.45 N
2,423,202.11 E
P299+79.22
10°06'40" Lt.
546,867.06 N
2,423,749.10 E
13°55'22" Lt.
P310+33.66
547,108.08 N
2,424,775.64 E
Overflow Channels
Overflow Channel
Camas Creek
L277+58.17 PCS
L281+33.17 P.T.
375' Spiral
S 1° 24.4'
a 0.2
L299+55.00 P.I.
546,898.00 N
2,424,625.00 E
John P. French
B 182 P 407
All Sect. 9

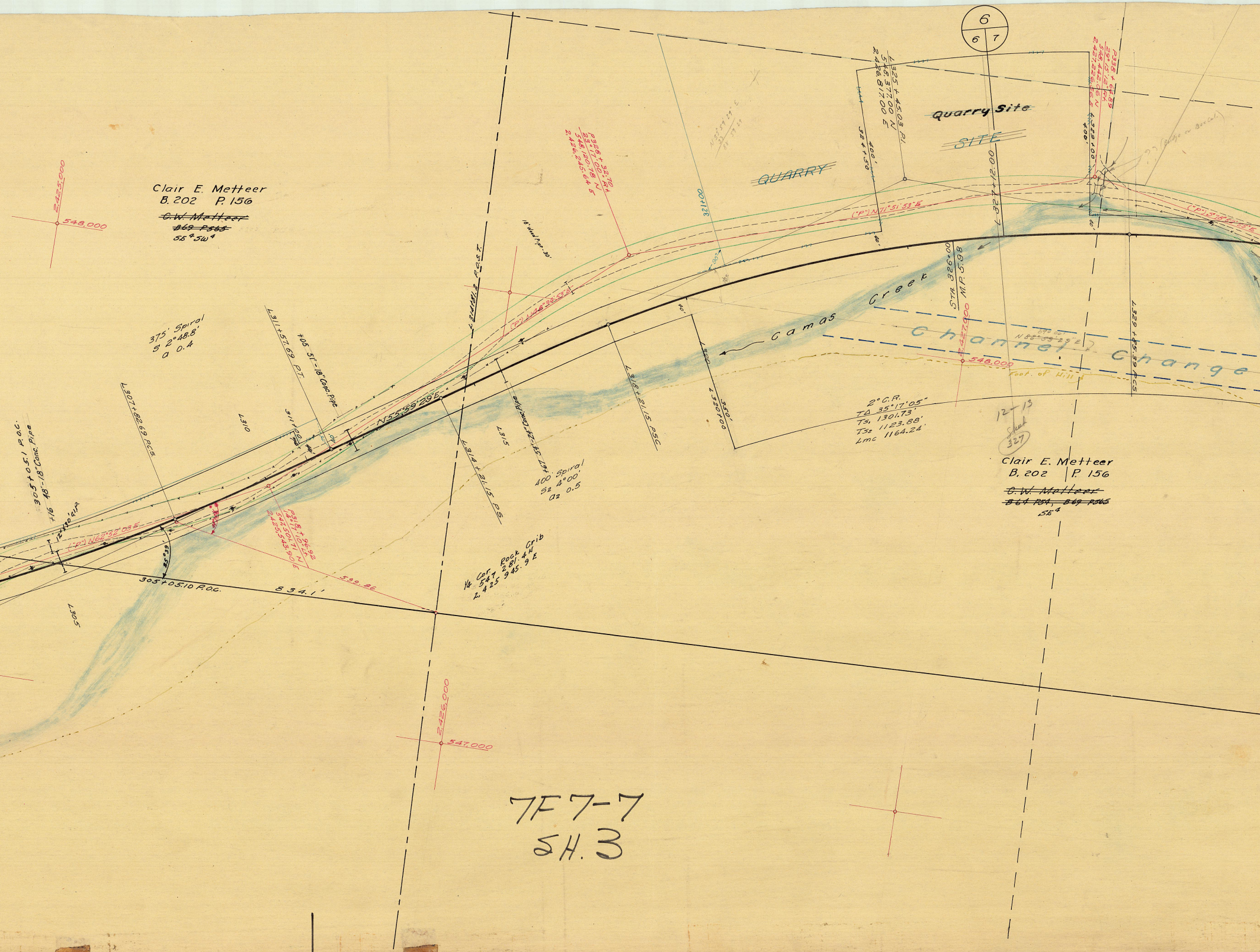
6
6 | 7
Clair E. Metteer
B. 202 P. 156
~~C.W. Metteer~~
~~B69 P565~~
SE¼ SW¼
2,425,000
548,000
375' Spiral
S 2°48.8'
a 0.4
L307+82.69 P.C.S.
L311+57.69 P.T.
#05 51'-18" Conc. Pipe
311+00
L310
305+05.1 P.O.C.
+16 48'-18" Conc. Pipe
12"+30' C.I.P.
("P") N62°52'03"E
25°39'
305+05.10 P.O.C.
834.1'
599.86
P318+96.92
14°17'10" Lt.
547,501.71 N
2,425,543.90 E
L305
N55°59'29"E
L314+21.15 P.S.
L315
L314+81.2 P.O.S.T.
18" Wood Pipe-30'
L314+97 54'-24" Conc. Pipe
("P") N46°34'53"E
400' Spiral
S2 4°00'
a2 0.5
¼ Cor. Rock Crib
547 281.4 N
2,425 945.9 E
P328+32.70
23°17'00" Rt.
548,120.78 N
2,426,245.64 E
L318+21.15 P.S.C.
321+00
90°
N 55°59'29"E
QUARRY
L325+45.03 P.I.
548,377.00 N
2,426,817.00 E
400'
32+50
40'
("P") N71°51'53"E
Quarry Site
SITE
L327+12.00
STA. 326+00
M.P. 5.98
Camas Creek
2,427,000
548,000
L320
L320+00
350'
2°C.R.
TΔ 35°17'05"
Ts, 1301.73'
Ts2 1123.88'
Lmc 1164.24'
Channel Change
N 88°59'29"E
Foot of Hill
P338+64.89
29°15'12" Rt.
548,442.06 N
2,427,226.56 E
L323+00
400'
(Bridge or Box Cul.)
("P") S78°52'55"E
L329+85.39 P.C.S.
12-13
Sheet 327
Clair E. Metteer
B. 202 P. 156
~~C.W. Metteer~~
~~B64 P54, B69 P565~~
SE¼
2,426,000
547,000

7F 7-7
SH. 3

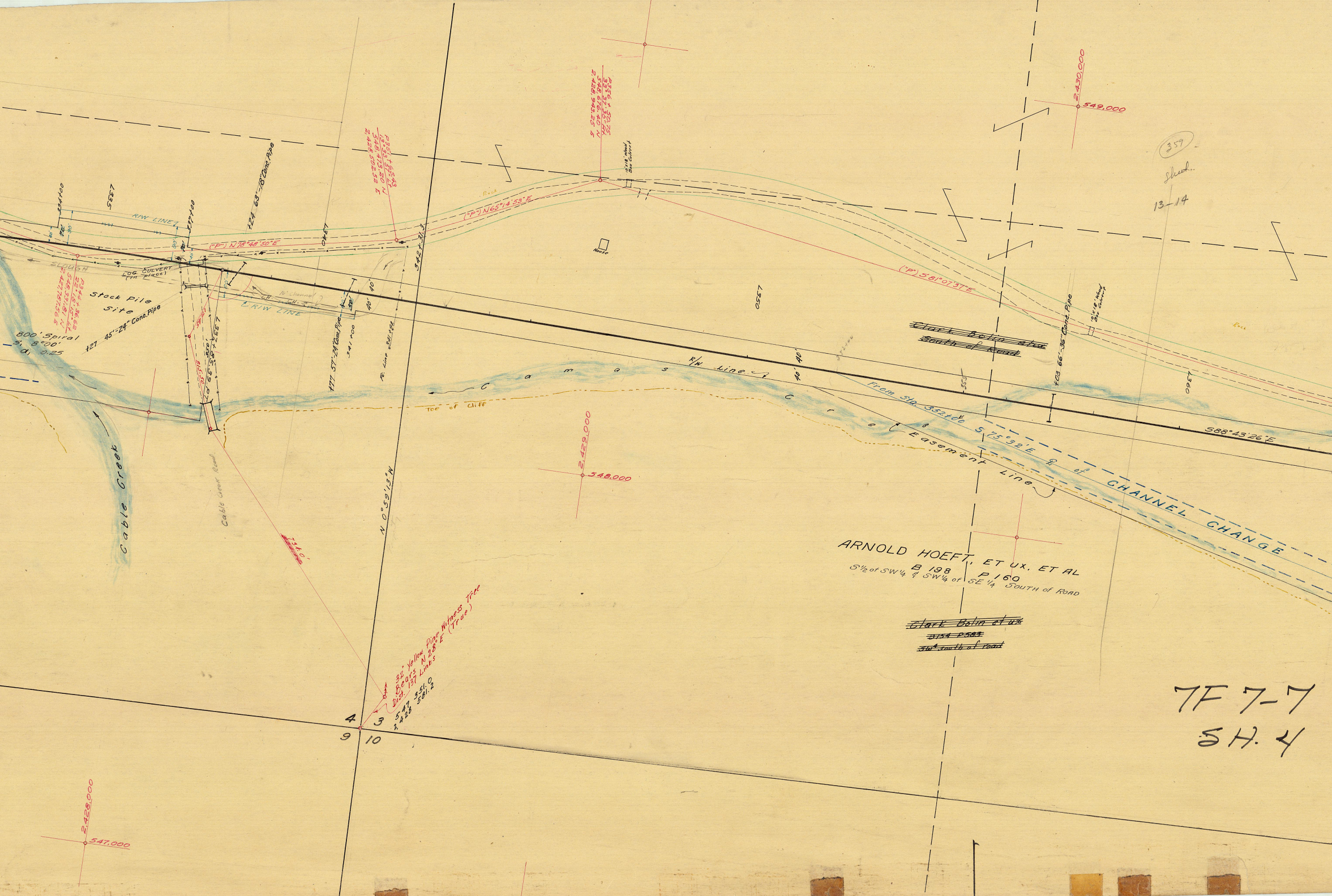
334+00
2335
R/W LINE
337+00
+24 63'-18" Conc. Pipe
2340
("P") N78°48'50"E
SLOUGH
LOG CULVERT (in place)
P334+36.62
22°18'15" Lt
548,331.81 N
2,427,787.56 E
Stock Pile Site
+27 45'-24" Conc. Pipe
800' Spiral
S, 8°00'
d, 0.25
337+85.39 PT
10' Channel
R/W LINE
+77 57'-24" Conc. Pipe
341+00
Ⓠ Line 341+82
40' 40'
50'
P351+65.43
13°33'57" Lt
548,473.20 N
2,428,502.52 E
342+31.3
("P") N65°14'53"E
Rock
P356+50.75
33°37'30" Rt
548,676.40 N
2,428,943.25 E
10'x18' Wood Box Culvert
House
("P") S81°07'37"E
2350
~~Clark Bolin etux~~
~~South of Road~~
+03 66'-36" Conc. Pipe
10'x18' Wood Box Culvert
Rock
2360
2,430,000
549,000
Cable Creek
Cable Creek Road
Camas Creek
R/W Line
40' 40'
355
Toe of Cliff
From Sta. 352+00
S 75°32'E Ⓠ of CHANNEL CHANGE
Easement Line
S88°43'26"E
2,429,000
548,000
734.6'
N 0°59'13"W
ARNOLD HOEFT, ET UX, ET AL
B 198 P 160
S½ of SW¼ & SW¼ of SE¼ SOUTH of ROAD
~~Clark Bolin et ux~~
~~B154 P583~~
~~SW¼ south of road~~
32" Yellow Pine Witness Tree
Bears N 28° E (True)
Dist. 137 Links
5A7 351.0
2A28 581.2
4
3
9
10
2,428,000
547,000

359

Sheet 13-14

7F 7-7
SH. 4

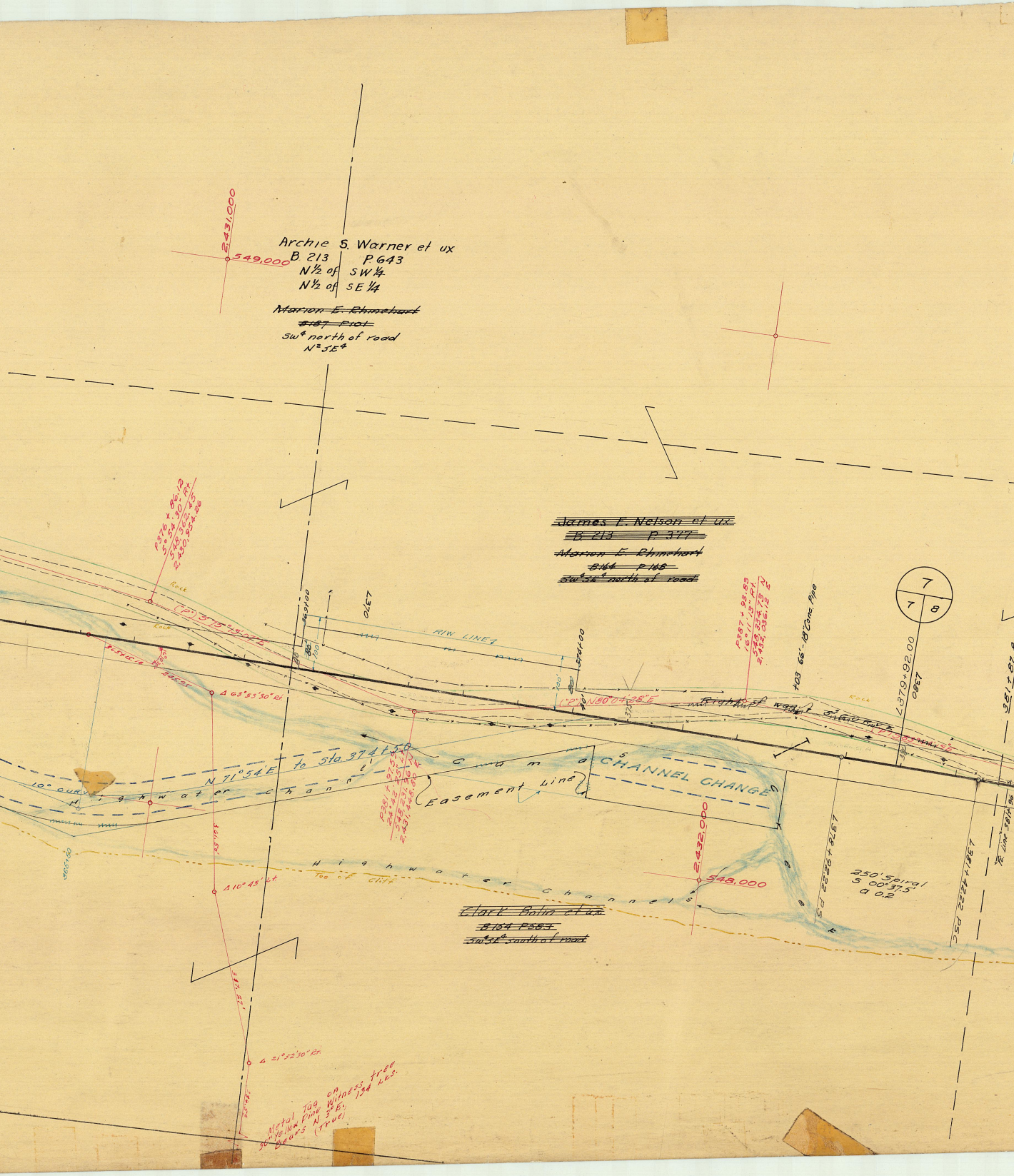

2431,000
549,000
Archie S. Warner et ux
B. 213 P. 643
N½ of SW¼
N½ of SE¼
~~Marion E. Rhinehart~~
~~B187 P101~~
SW¼ north of road
N½ SE¼
~~James E. Nelson et ux~~
~~B. 213 P. 377~~
~~Marion E. Rhinehart~~
~~B164 P168~~
~~SW¼ SE¼ north of road~~
P376 + 86.12
5° 54' 30" Rt.
548,362.45
2,430,954.26
Rock
("P") S 75° 15' 07" E
369+00
370
R/W LINE
100'
80'
365+15.14
345.25
Δ 63° 53' 30" Rt.
N 71° 54' E to Sta. 374+50
10° CURVE
Highwater Channel
Camas
365+50
P381 + 97.55
24° 42' 25" Lt.
548,231.96
2,431,448.80
Easement Line
Toe of Cliff
Δ 10° 43' Lt.
361.50'
347.27'
Δ 21° 52' 30" Rt.
346.59
Metal Tag on 30" Yellow Pine Witness tree Bears N 3° E., 134 Lks. (True)
374+00
("P") N 80° 04' 28" E
375
Right of way
P387 + 93.83
16° 11' 13" Rt.
548,334.73 N
2,432,036.12 E
+03 66'-18" Conc. Pipe
CHANNEL CHANGE
2,432,000
548,000
Highwater Channels
Camas
~~Clark Bolin et ux~~
~~B154 P583~~
~~SW¼ SE¼ south of road~~
L378 + 22.92 PS
250' Spiral
S 00° 37.5'
a 0.2
7
7 8
L379 + 92.00
380
("P") S 83°
L381 + 22.22 PSC
381 + 87
Fe. Line 381+96