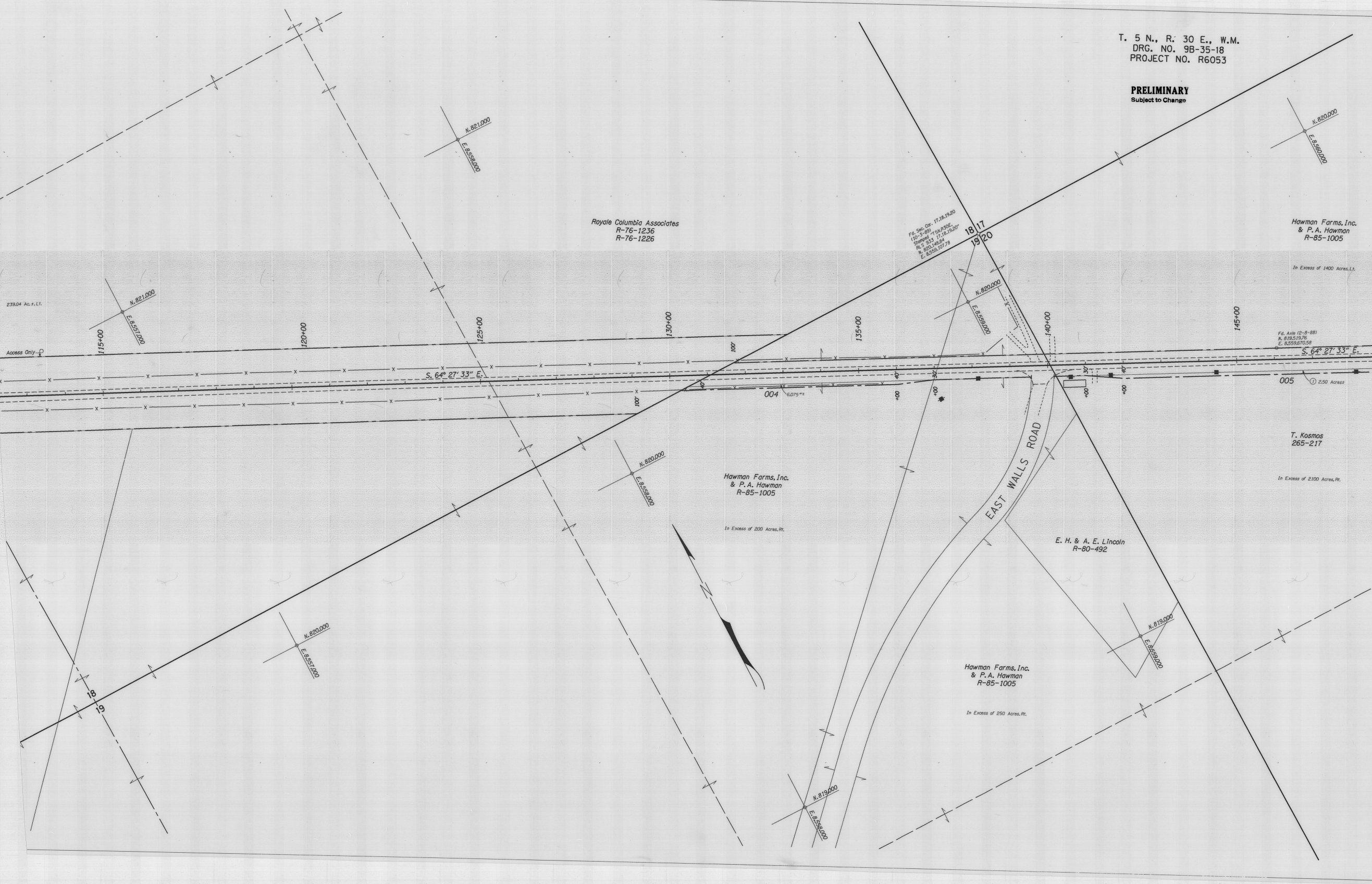

T. 5 N., R. 30 E., W.M.
DRG. NO. 9B-35-18
PROJECT NO. R6053

PRELIMINARY
Subject to Change

N.821,000
E.8,558,000
Royale Columbia Associates
R-76-1236
R-76-1226
Fd. Sec. Cor. 17,18,19,20
(10-3-89)
Stamped "T5N,R30E,
RLS 933 17,18,19,20"
N. 820,148.84
E. 8,559,107.78
18
17
19
20
N.820,000
E.8,560,000
Hawman Farms, Inc.
& P.A. Hawman
R-85-1005
In Excess of 1400 Acres, Lt.
239.04 Ac.±Lt.
N.821,000
E.8,557,000
Access Only
115+00
120+00
125+00
130+00
100'
135+00
N.820,000
E.8,559,000
140+00
145+00
Fd. Axle (2-8-88)
N. 819,519.76
E. 8,559,670.58
S. 64° 27' 33" E.
S. 64° 27' 33" E.
40'
30'
004
6.075 Ac±
100'
005
① 2.50 Acres±
T. Kosmos
265-217
In Excess of 2100 Acres, Rt.
N.820,000
E.8,558,000
Hawman Farms, Inc.
& P.A. Hawman
R-85-1005
In Excess of 200 Acres, Rt.
EAST WALLS ROAD
E. H. & A. E. Lincoln
R-80-492
N.820,000
E.8,557,000
N
N.819,000
E.8,559,000
Hawman Farms, Inc.
& P.A. Hawman
R-85-1005
In Excess of 250 Acres, Rt.
18
19
N.819,000
E.8,558,000

T. 5 N., R. 30 E., W.M.
DRG. NO. 9B-35-18
PROJECT NO. R6053

PRELIMINARY
Subject to Change

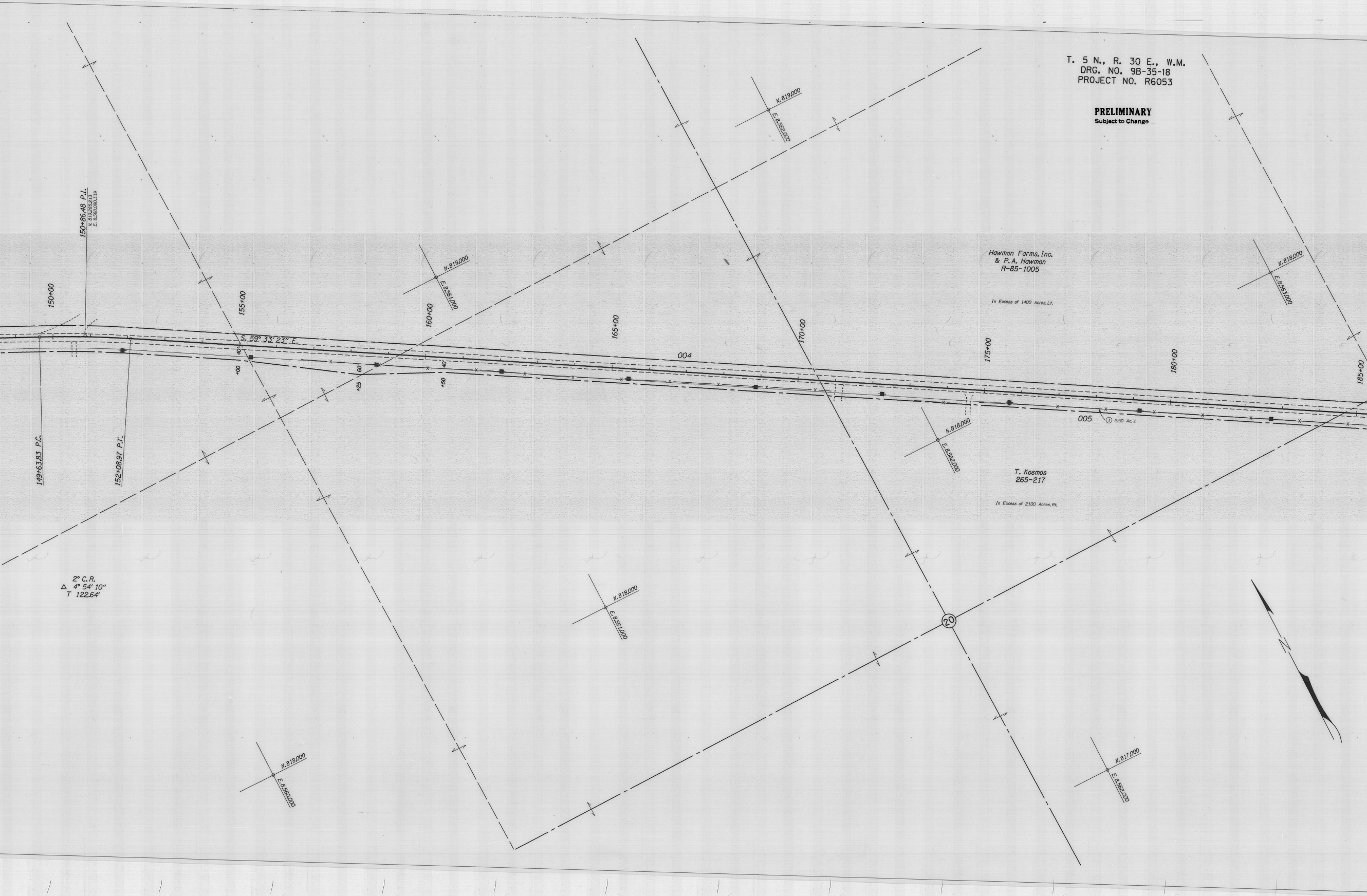
150+86.48 P.I.
N. 819,285.213
E. 8,560,090.339
150+00
155+00
160+00
165+00
170+00
175+00
180+00
185+00
149+63.83 P.C.
152+08.97 P.T.
S. 59° 33' 23" E.
40'
+00
60'
+25
40'
+50
004
005
① 2.50 Ac.±
N.819,000
E.8,562,000
N.819,000
E.8,561,000
N.818,000
E.8,563,000
N.818,000
E.8,562,000
N.818,000
E.8,561,000
N.818,000
E.8,560,000
N.817,000
E.8,562,000
Hawman Farms, Inc.
& P.A. Hawman
R-85-1005
In Excess of 1400 Acres. Lt.
T. Kosmos
265-217
In Excess of 2100 Acres. Rt.
2° C.R.
△ 4° 54' 10"
T 122.64'
20
N

T. 5 N., R. 30 E., W.M.
DRG. NO. 9B-35-18
PROJECT NO. R6053

PRELIMINARY
Subject to Change

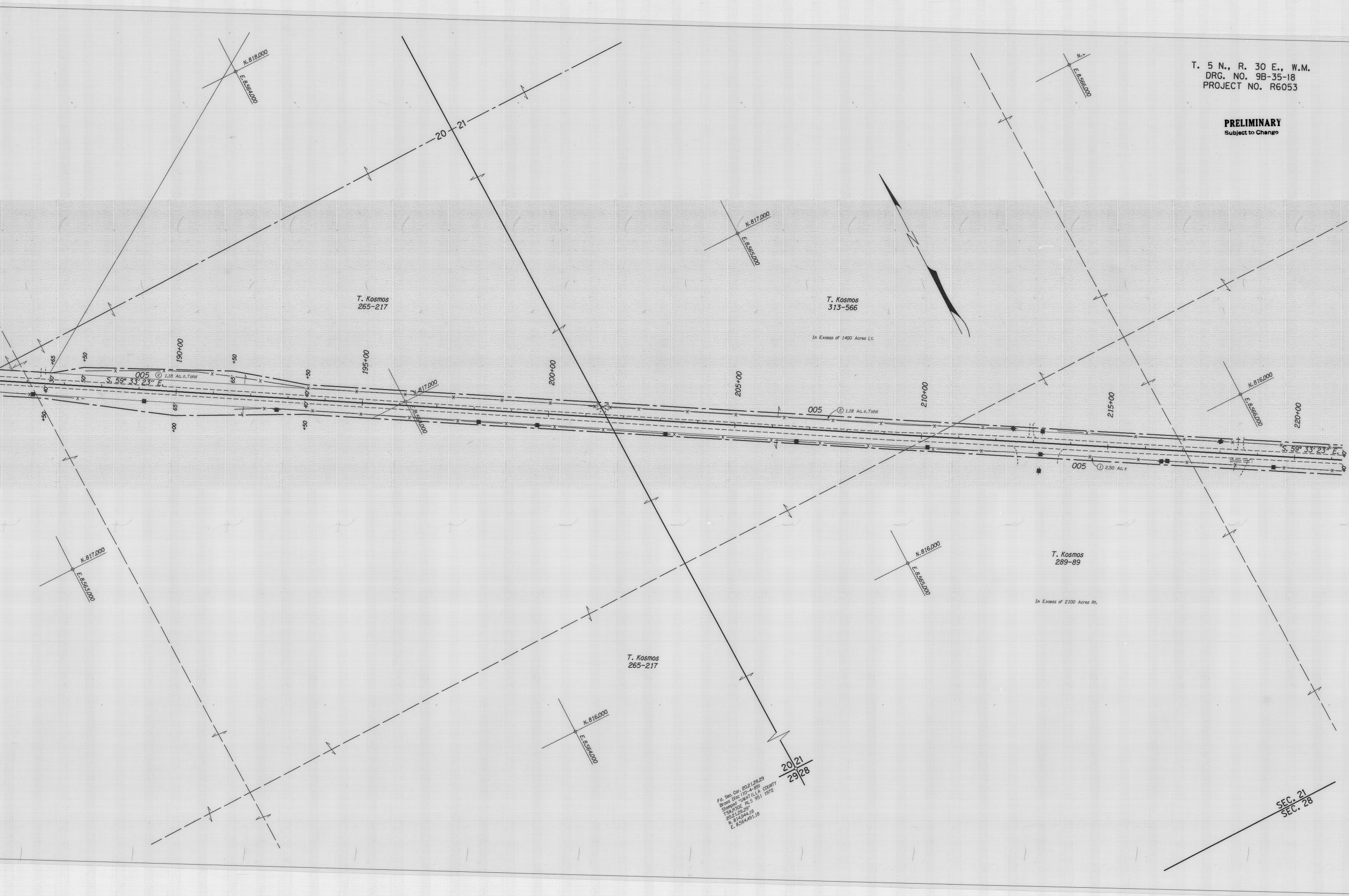
N.818,000
E.8,564,000
20 21
N.817,000
E.8,565,000
N.
E.8,566,000
T. Kosmos
265-217
T. Kosmos
313-566
In Excess of 1400 Acres Lt.
+65
+50
190+00
+50
+50
195+00
200+00
205+00
210+00
215+00
220+00
30'
50'
65'
40'
40'
40'
65'
+50
+00
+50
005
② 1.18 Ac.±.Total
S. 59° 33' 23" E.
N.817,000
E.8,564,000
005
② 1.18 Ac.±.Total
005
① 2.50 Ac.±
N.816,000
E.8,566,000
S. 59° 33' 23" E.
40'
40'
N.817,000
E.8,563,000
N.816,000
E.8,565,000
T. Kosmos
289-89
In Excess of 2100 Acres Rt.
T. Kosmos
265-217
N.816,000
E.8,564,000
20 21
29 28
Fd. Sec. Cor. 20,21,28,29
Brass Disc (10-4-89)
Stamped "UMATILLA COUNTY
T5N,R30E RLS 951 1972
20,21,28,29"
N. 814,944.18
E. 8,564,491.18
SEC. 21
SEC. 28

SEE 9B-35-19

PRELIMINARY
Subject to Change

U.P.R.R. O'XING - PENDLETON HWY. (NORTH UNIT) SEC.
PENDLETON - COLD SPRINGS HIGHWAY
UMATILLA COUNTY
LOCATED LINE
SCALE: 1" = 100'
DRG. NO. 9B-35-18
PART 1 OF 2
PROJECT NO. R6053

PRELIMINARY
Subject to Change

UMATILLA COUNTY LOCATED LINE SCALE: 1" = 100' DRG. NO. 9B-35-18 PART 1 OF 2
U.P.R.R. O'XING - PENDLETON HWY. (NORTH UNIT) SEC.
PENDLETON - COLD SPRINGS HIGHWAY