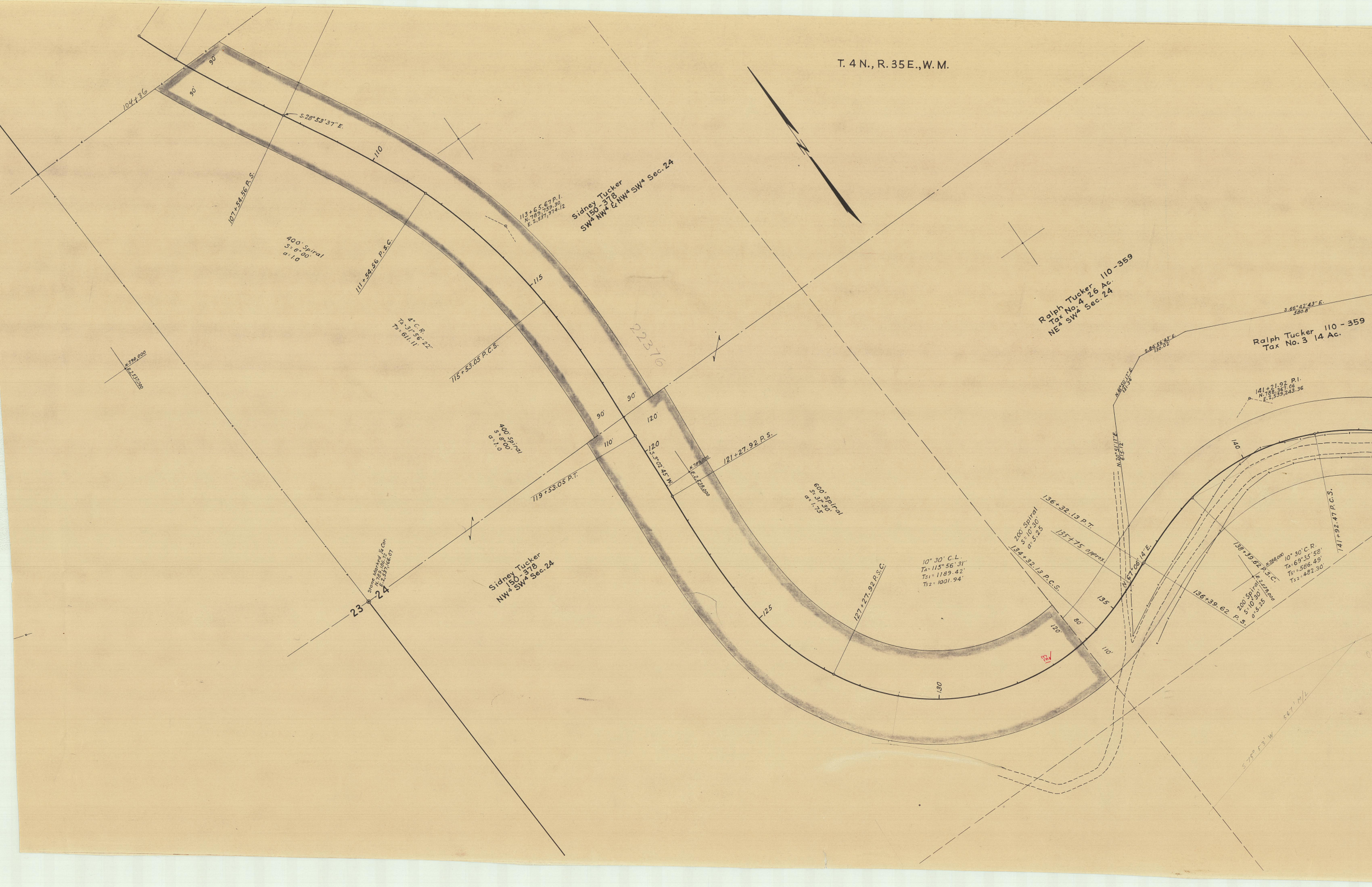
T. 4 N., R. 35 E., W.M.
N
104+86
90'
90'
S.28°53'37" E.
110
107+54.56 P.S.
113+65.67 P.I.
N.789,759.30
E.2,537,974.12
Sidney Tucker
150-378
SW4 NW4 & NW4 SW4 Sec. 24
400' Spiral
S=8°00'
a=1.0
111+54.56 P.S.C.
115
4° C.R.
TA=31°56'22"
Ts=611.11'
115+53.05 P.C.S.
N.790,000
E.2,537,000
22376
90'
90'
120'
110'
400' Spiral
S=8°00'
a=1.0
120
S.3°02'45" W.
N.789,000
E.2,538,000
121+27.92 P.S.
119+53.05 P.T.
600' Spiral
S=31°30'
a=1.75
Stone Marked ¼ Cor.
N.789,186.72
E.2,537,166.07
23
24
Sidney Tucker
150-378
NW4 SW4 Sec. 24
125
127+27.92 P.S.C.
10° 30' C.L.
TA=115°56'31"
Ts1=1189.42'
Ts2=1001.94'
130
133✓
120'
80'
110'
135
200' Spiral
S=10°30'
a=5.25
134+32.13 P.C.S.
136+32.13 P.T.
135+75 approx.
N.67°06'14" E.
Ralph Tucker 110-359
Tax No. 4 26 Ac.
NE4 SW4 Sec. 24
N.20°51'17" E.
615.12'
N.81°50'17" E.
131.34'
S.84°56'43" E.
130.02'
S.66°42'43" E.
580.8'
Ralph Tucker 110-359
Tax No. 3 14 Ac.
141+21.92 P.I.
N.788,367.06
E.2,539,243.36
140
138+39.62 P.S.C.
N.788,000
E.2,539,000
136+39.62 P.S.
200' Spiral
S=10°30'
a=5.25
10° 30' C.R.
TA=69°35'58"
Ts1=586.49'
Ts2=482.30'
141+92.47 P.C.S.
S.75°53' W 567' M/L

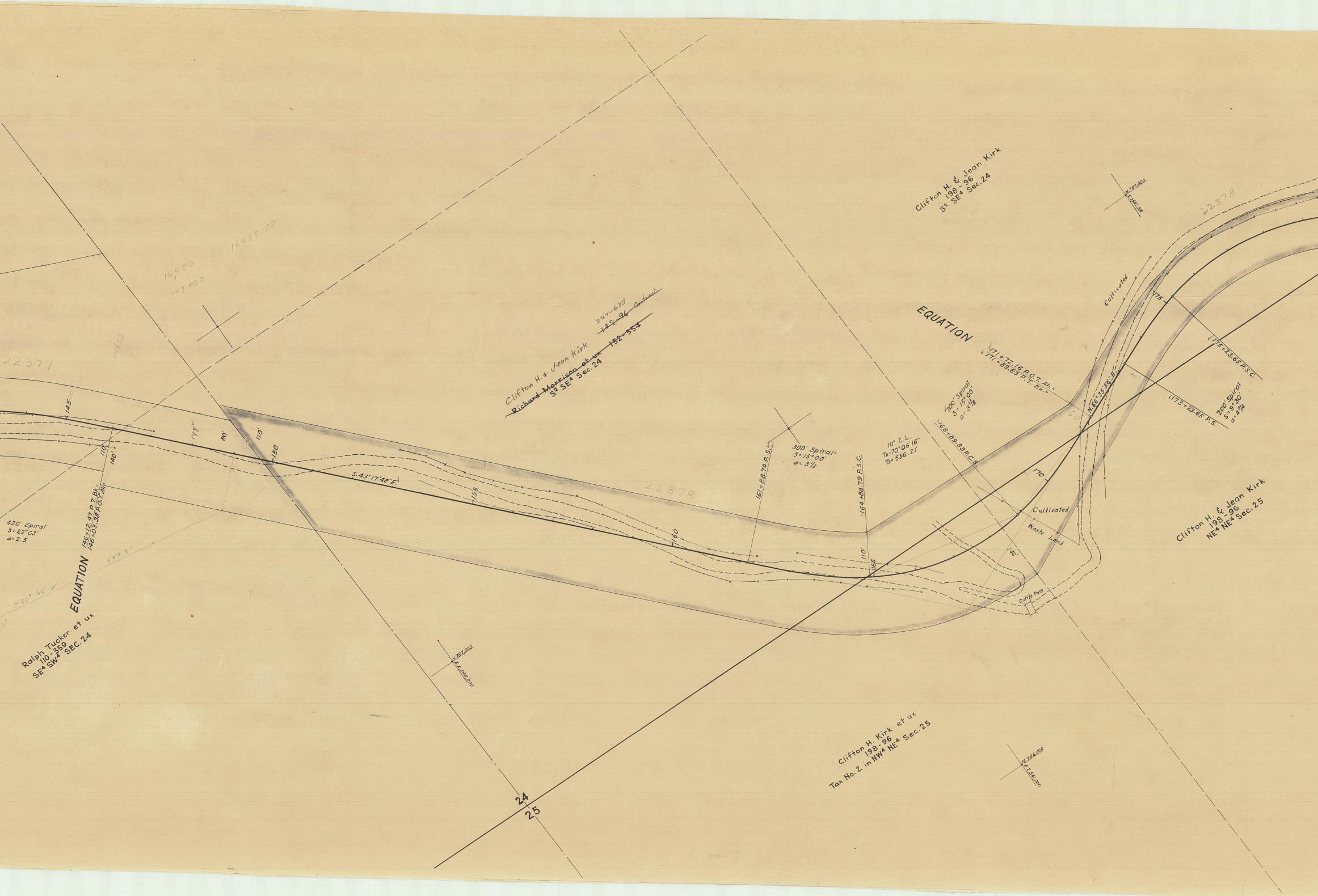

14,500
145+00
16488.79
22377
14612
145
148
80'
110'
150
110
140'
146+12.47 P.T. Bk.=
146+03.38 P.O.T. Ah.
420' Spiral
S=22°03'
a=2.5
649.8'
N 80° 46' W
EQUATION
Ralph Tucker et ux
110-359
SE4 SW4 SEC. 24
S.43°17'48"E.
155
160
Clifton H. & Jean Kirk
~~Richard Morrison et ux~~
224-630
~~198-96 Contract~~
~~152-554~~
S2 SE4 Sec. 24
22878
N.787,000
E.2,540,000
161+88.79 P.S.
300' Spiral
S=15°00'
a=3 1/3
164+88.79 P.S.C.
110'
165
10° C.L.
TA=70°06'16"
Ts=556.21'
168+89.83 P.C.S.
300' Spiral
S=15°00'
a=3 1/3
EQUATION
171+72.16 P.O.T. Ah.=
771+89.83 P.T. Bk.=
60'
N.66°35'56"E.
170
140'
Cultivated
Waste Land
Cattle Pass
Cultivated
175
175+23.65 P.S.C.
70'
173+23.65 P.S.
200' Spiral
S=9°30'
a=4 3/4
22378
Clifton H. & Jean Kirk
198-96
S2 SE4 Sec. 24
N.787,000
E.2,542,000
Clifton H. & Jean Kirk
198-96
NE4 NE4 Sec. 25
Clifton H. Kirk et ux
198-96
Tax No. 2 in NW4 NE4 Sec. 25
N.786,000
E.2,541,000
24
25

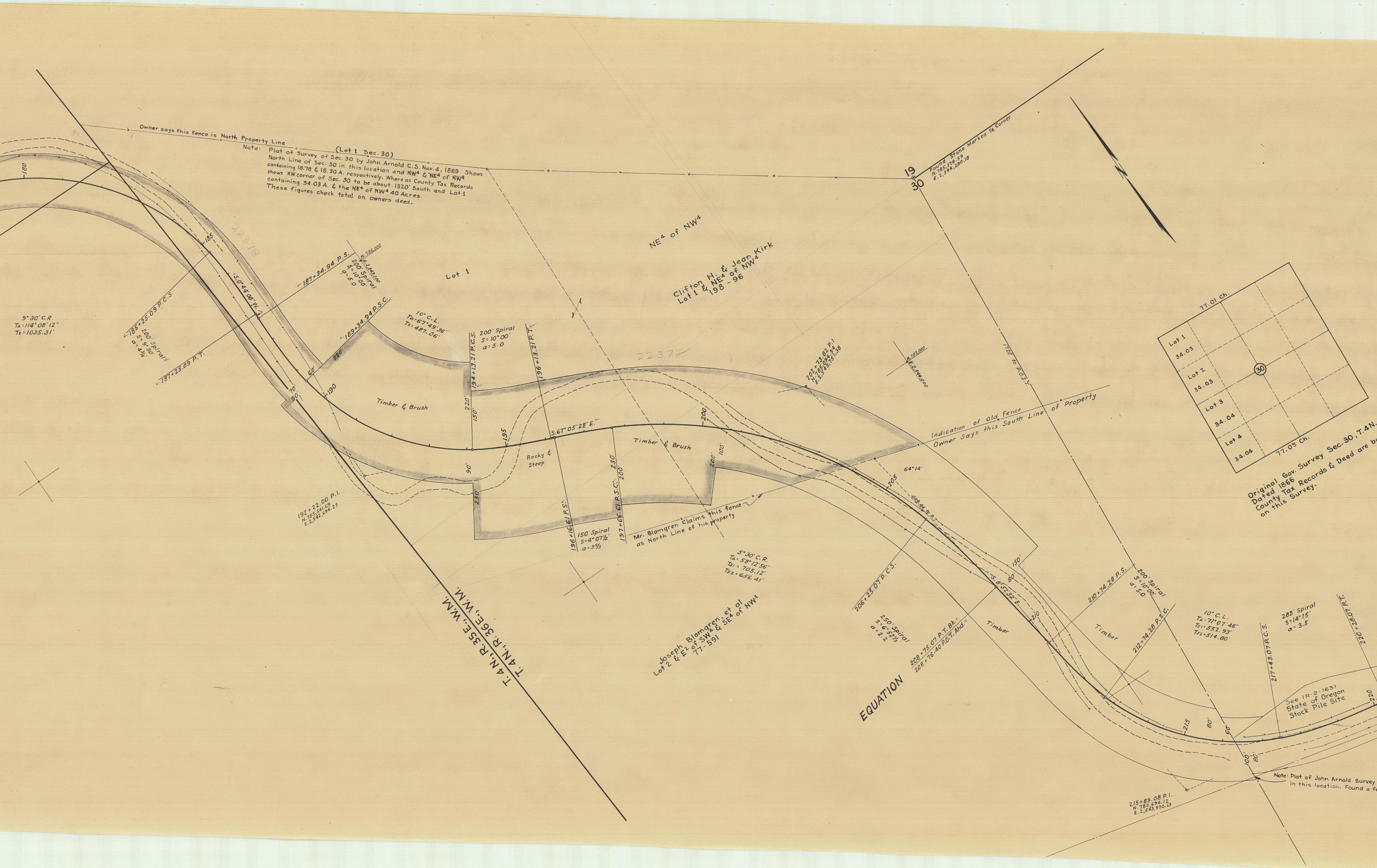

Note: Plat of Survey of Sec. 30 by John Arnold C.S. Nov. 4, 1889 Shows North Line of Sec. 30 in this location and NW4 & NE4 of NW4 containing 18.78 & 18.30 A. respectively. Where as County Tax Records shows NW corner of Sec. 30 to be about 1320' South and Lot 1 containing 34.03 A. & the NE4 of NW4 40 Acres. These figures check total on owners deed.

Original Gov. Survey Sec. 30, T.4N.
Dated 1866
County Tax Records & Deed are b
on this Survey.

Note: Plat of John Arnold Survey
in this location. Found a fe

Owner says this fence is North Property Line
(Lot 1 Sec. 30)
19
30
Found Stone Marked 1/4 Corner
N. 785,378.59
E. 2,544,280.18
NE4 of NW4
Clifton H. & Jean Kirk
Lot 1 & NE4 of NW4
198 - 96
Lot 1
22378
22378
180
185
S.0°44'08"W.
187+34.94 P.S.
N.786,000
E.2,543,000
200' Spiral
S=10°00'
a=5.0
185+25.09 P.C.S.
200' Spiral
S=9°30'
a=4 1/4
187+25.09 P.T.
9°30' C.R.
TΔ=114°08'12"
Ts=1035.31'
189+34.94 P.S.C.
220'
60'
70'
90'
190
10° C.L.
TΔ=67°49'36"
Ts=487.06'
Timber & Brush
192+22.00 P.I.
N.785,541.69
E.2,542,694.23
194+13.21 P.C.S.
200' Spiral
S=10°00'
a=5.0
196+13.21 P.T.
220'
150'
90'
230'
195
S.67°05'28"E.
Rocky & Steep
196+16.61 P.S.
150' Spiral
S=4°07 1/2'
a=3 2/3
197+66.61 P.S.C.
230'
200'
Timber & Brush
200
200'
100'
Mr. Blomgren Claims this fence as North Line of his property
5°30' C.R.
TΔ=58°12'56"
Ts1=705.12'
Ts2=656.41'
202+73.82 P.I.
N.785,094.94
E.2,543,751.38
N.785,000
E.2,544,000
1720 to P.O.S.T.
Indication of Old Fence
Owner Says this South Line of Property
64°14'
205
249.44 to P.T.
Joseph Blomgren, et al
Lot 2 & E2 of SW4 & SE4 of NW4
77-591
206+25.07 P.C.S.
250' Spiral
S=6°52 1/2'
a=2.2
208+75.07 P.T. Bk.=
208+76.40 P.O.T. Ahd.=
EQUATION
Timber
150'
80'
S.8°52'32"E.
210
210+74.28 P.S.
200' Spiral
S=10°00'
a=5.0
212+74.28 P.S.C.
Timber
10° C.L.
TΔ=71°07'46"
Ts1=552.93'
Ts2=514.80'
285' Spiral
S=14°15'
a=3.5
217+43.07 P.C.S.
220+28.07 P.T.
215
80'
60'
100'
80'
220
See IR-2-1631
State of Oregon
Stock Pile Site
215+89.08 P.I.
N.783,694.12
E.2,543,970.13
T.4N., R.35E., W.M.
T.4N., R.36E., W.M.
77.01 Ch.
Lot 1
34.03
Lot 2
34.03
Lot 3
34.04
Lot 4
34.04
30
77.05 Ch.

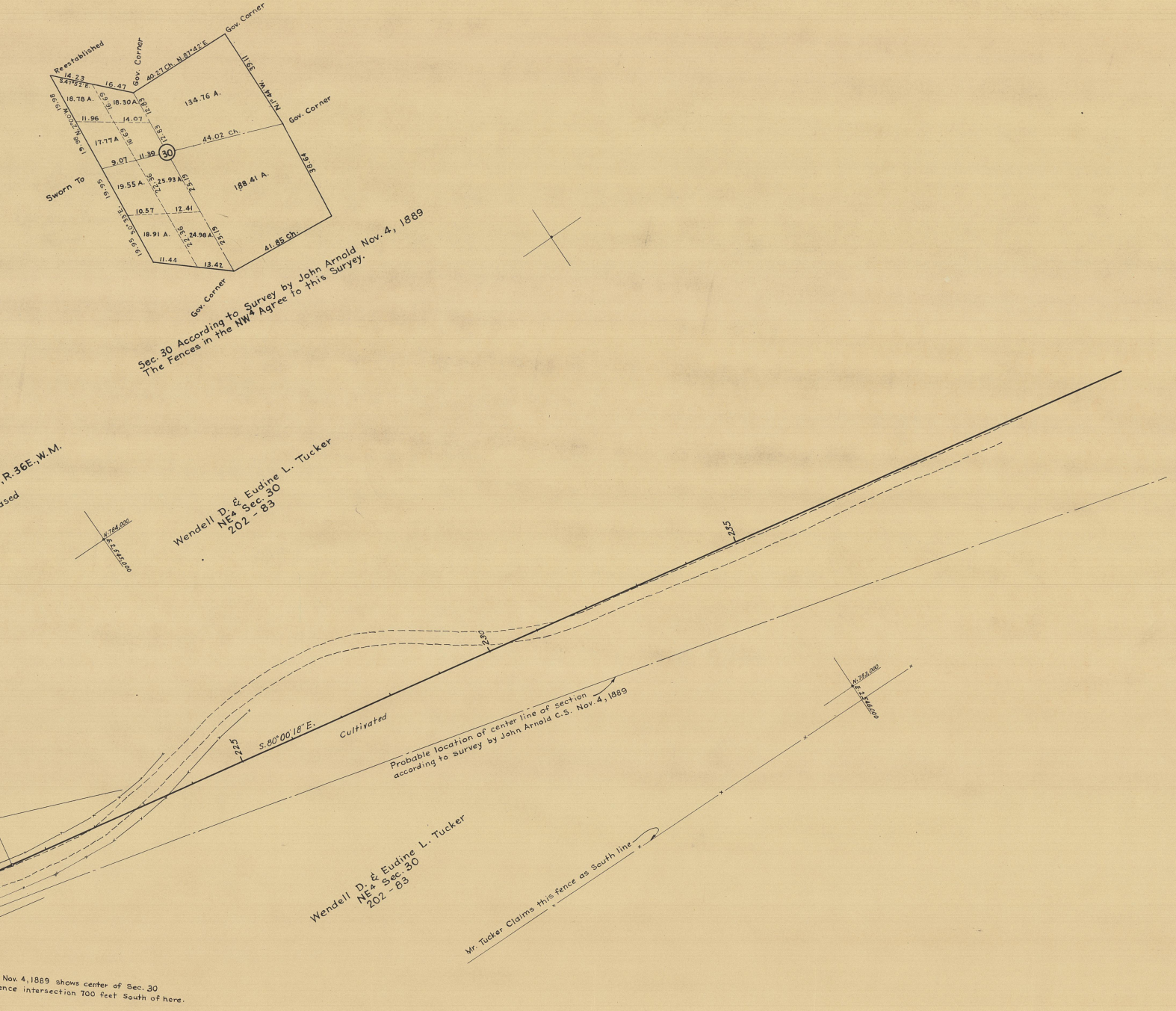
Reestablished
14.23
S.47°52'E.
16.47
Gov. Corner
40.27 Ch. N.87°42'E.
Gov. Corner
39.11
N.1°44'W.
Gov. Corner
44.02 Ch.
38.64
41.85 Ch.
Gov. Corner
18.78 A.
18.30 A.
134.76 A.
16.69
12.83
11.96
14.07
17.77 A
16.69
12.83
9.07
11.39
30
19.98 N.2°00'W. 19.98
Sworn To
19.55 A.
22.36
25.93 A
25.19
188.41 A.
19.95
10.57
12.41
19.95 S.0°33'E.
18.91 A.
22.36
24.98 A.
25.19
11.44
13.42
Sec. 30 According to Survey by John Arnold Nov. 4, 1889
The Fences in the NW4 Agree to this Survey.
,R.36E.,W.M.
ased
N.784,000
E.2,545,000
Wendell D. & Eudine L. Tucker
NE4 Sec. 30
202 - 83
235
230
225
S.80°00'18" E.
Cultivated
Probable location of center line of section
according to survey by John Arnold C.S. Nov. 4, 1889
N.783,000
E.2,546,000
Wendell D. & Eudine L. Tucker
NE4 Sec. 30
202 - 83
Mr. Tucker Claims this fence as South line
Nov. 4, 1889 shows center of Sec. 30
ence intersection 700 feet South of here.

WESTON - WESTON MTN. SECTION
PART 1 OF 2 PARTS
DRG. NO. 7B-29-4