T. 3 N., R. 28 E., W.M.
DRG. NO. 9B-32-16

PRELIMINARY
Subject to Change

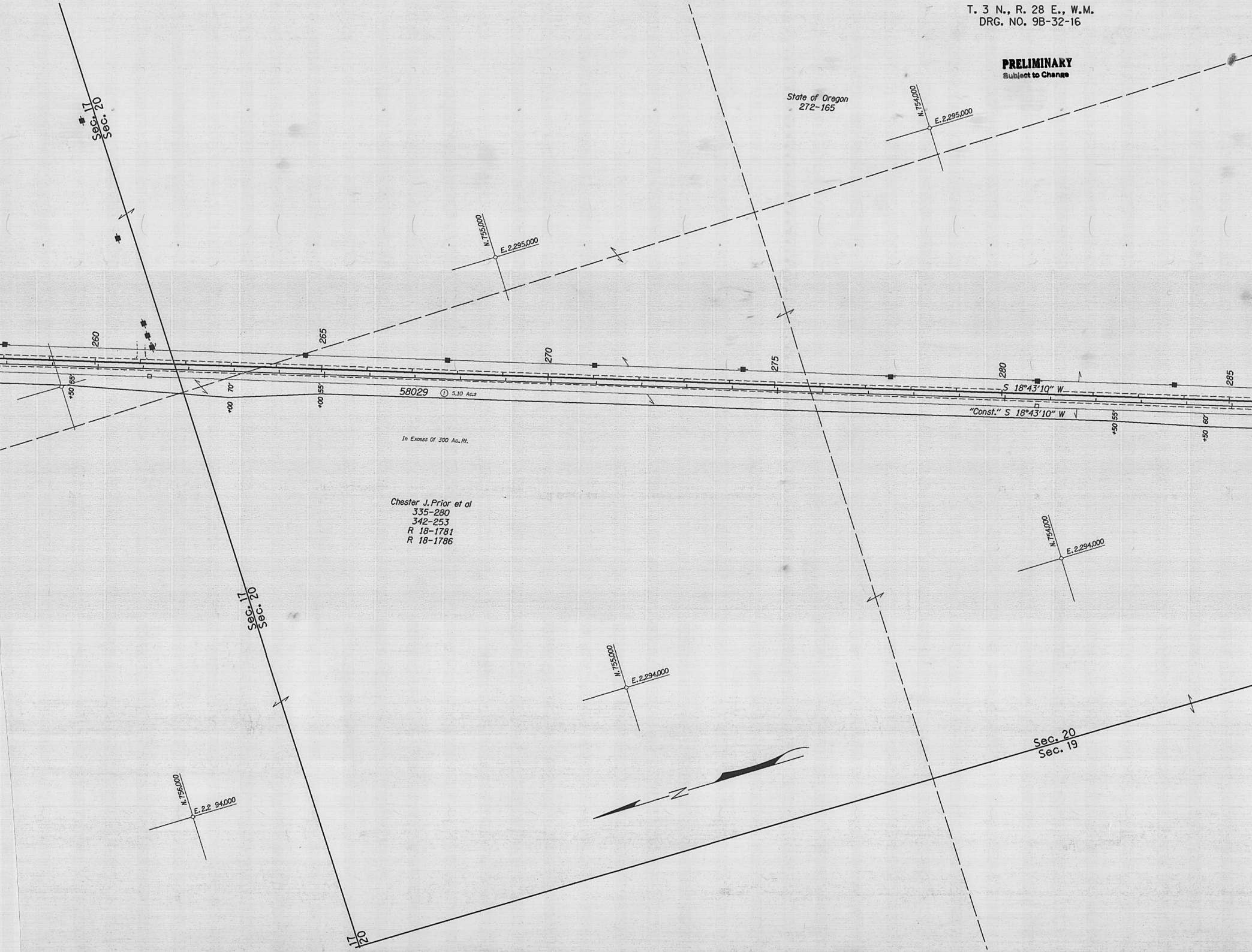

Sec. 17
Sec. 20
State of Oregon
272-165
N.754,000
E.2,295,000
N.755,000
E.2,295,000
260
265
270
275
280
285
+50 55'
+00 70'
+00 55'
58029
① 5.10 Ac.±
S 18°43'10" W
"Const." S 18°43'10" W
+50 55'
+50 60'
In Excess Of 300 Ac., Rt.
Chester J. Prior et al
335-280
342-253
R 18-1781
R 18-1786
N.754,000
E.2,294,000
Sec. 17
Sec. 20
N.755,000
E.2,294,000
N
Sec. 20
Sec. 19
N.756,000
E.2,2 94,000
17
20

T. 3 N., R. 28 E., W.M.
DRG. NO. 9B-32-16

PRELIMINARY
Subject to Change

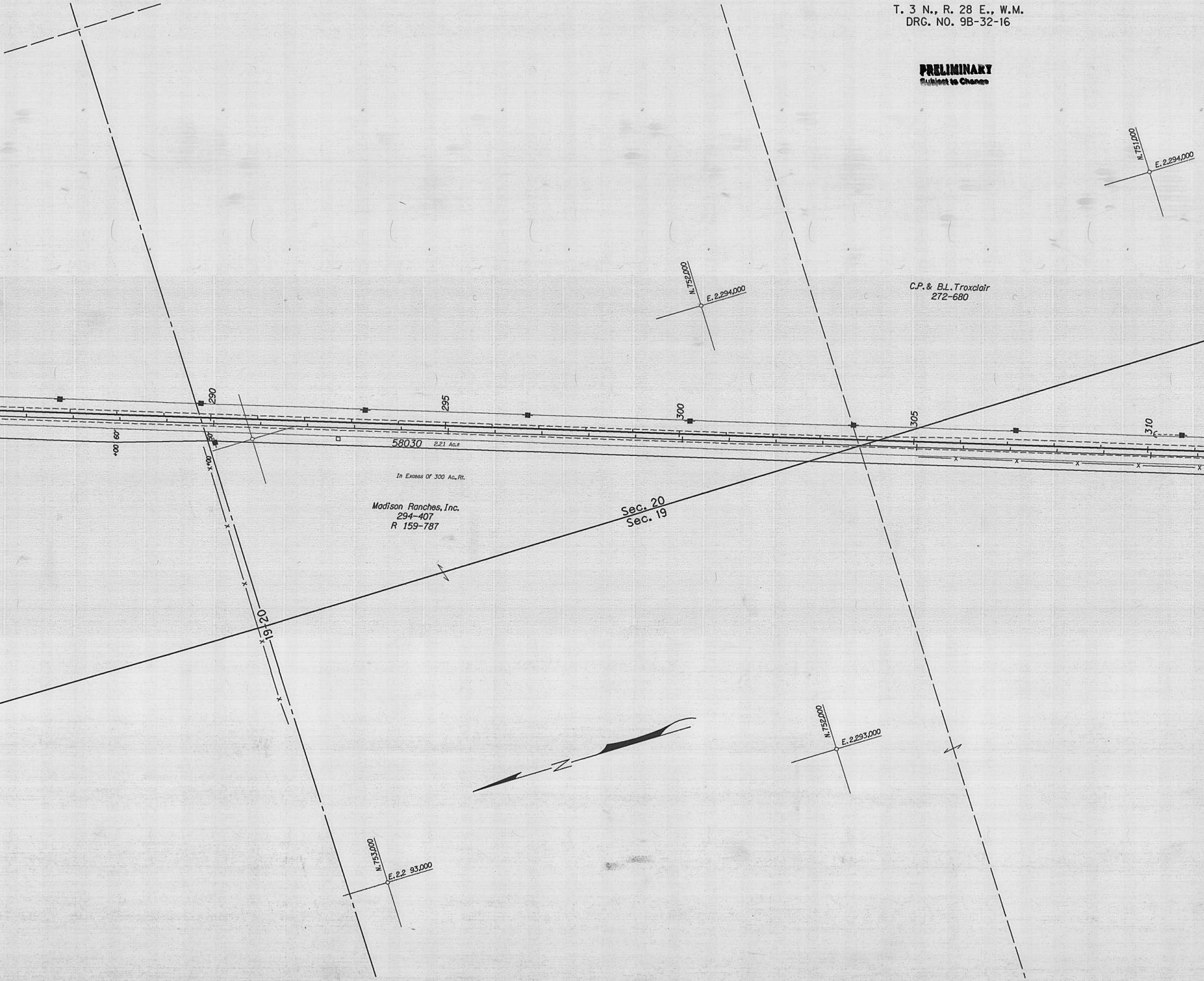
N.751,000
E.2,294,000
N.752,000
E.2,294,000
C.P.& B.L.Troxclair
272-680
290
295
300
305
310
+00 60'
50'
x+00
58030
2.21 Ac.±
In Excess Of 300 Ac., Rt.
Madison Ranches, Inc.
294-407
R 159-787
Sec. 20
Sec. 19
19|20
N
N.752,000
E.2,293,000
N.753,000
E.2,2 93,000

T. 3 N., R. 28 E., W.M.
DRG. NO. 9B-32-16

PRELIMINARY
Subject to Change

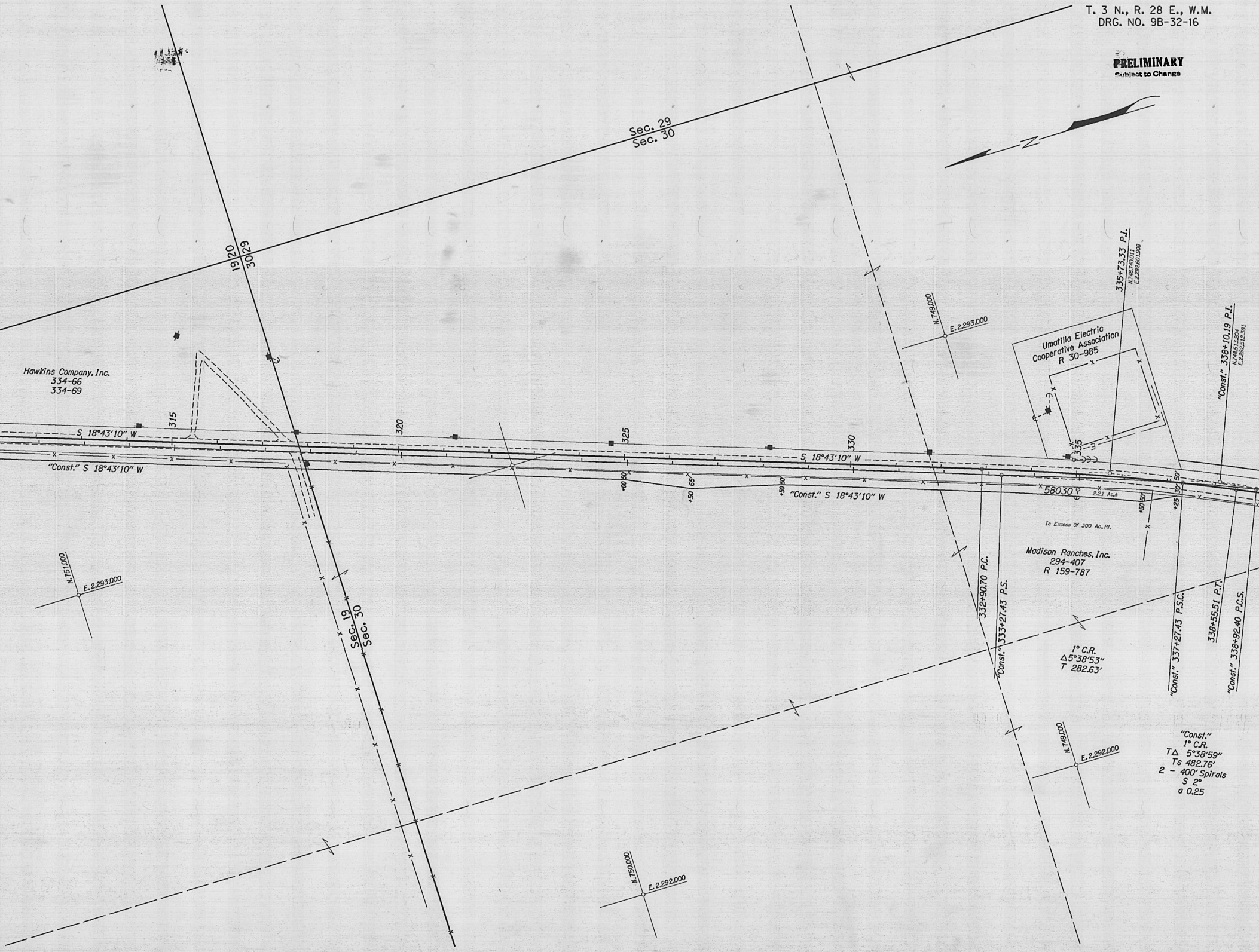
Sec. 29
Sec. 30
19 20
30 29
Hawkins Company, Inc.
334-66
334-69
315
320
325
330
335
S 18°43'10" W
"Const." S 18°43'10" W
S 18°43'10" W
"Const." S 18°43'10" W
+00 50
65
+50
+50 50
+50 50
+25
30
50
58030
2.21 Ac.±
N.749,000
E. 2,293,000
Umatilla Electric
Cooperative Association
R 30-985
335+73.33 P.I.
N.748,740.011
E.2,292,601.908
"Const." 338+10.19 P.I.
N.748,513.204
E.2,292,512.383
In Excess Of 300 Ac. Rt.
Madison Ranches, Inc.
294-407
R 159-787
332+90.70 P.C.
"Const." 333+27.43 P.S.
"Const." 337+27.43 P.S.C.
338+55.51 P.T.
"Const." 338+92.40 P.C.S.
1° C.R.
Δ5°38'53"
T 282.63'
"Const."
1° C.R.
TΔ 5°38'59"
Ts 482.76'
2 - 400' Spirals
S 2°
a 0.25
N.751,000
E. 2,293,000
Sec. 19
Sec. 30
N.749,000
E. 2,292,000
N.750,000
E. 2,292,000

Box "J"

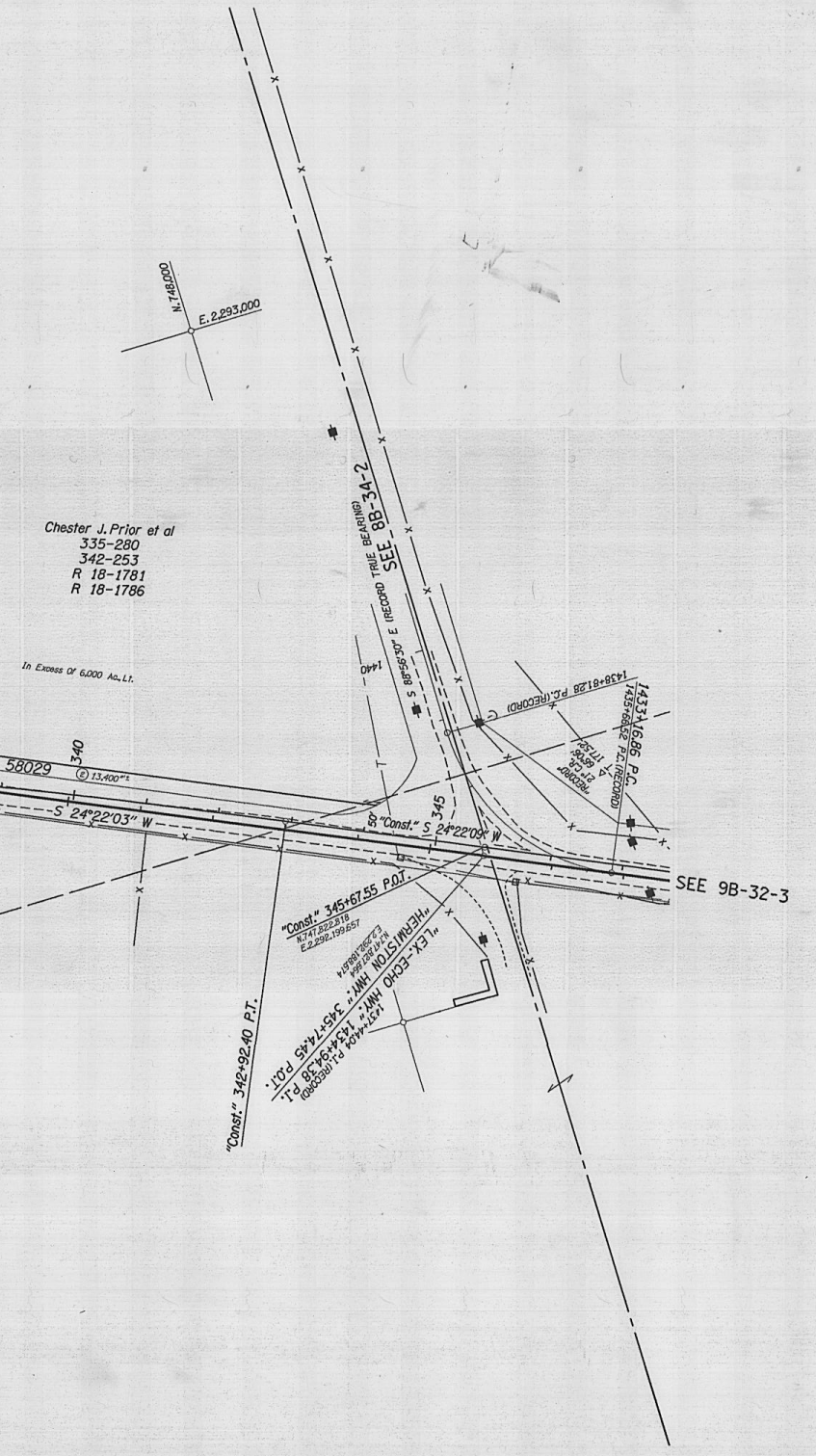
N.748,000
E.2,293,000
Chester J. Prior et al
335-280
342-253
R 18-1781
R 18-1786
SEE 9B-34-2
S 88°56'30" E (RECORD TRUE BEARING)
In Excess Of 6,000 Ac. Lt.
58029
340
Ⓔ 13,400"±
S 24°22'03" W
50'
"Const." S 24°22'09" W
345
1433+16.86 P.C.
1435+66.52 P.C.(RECORD)
SEE 9B-32-3
"Const." 345+67.55 P.O.T.
N.747,822.818
E.2,292,199.657
"HERMISTON HWY." 345+74.45 P.O.T.
"LEX.-ECHO HWY." 1434+94.38 P.I.
"Const." 342+92.40 P.T.

PRELIMINARY
Subject to Change

BUTTER CREEK JCT.-OLD OREGON TRAIL HWY. SEC.

HERMISTON HIGHWAY

UMATILLA COUNTY

LOCATED LINE

SCALE: 1"= 100'

DRG. NO. 9B-32-16

(PART 4 OF 4)

PRELIMINARY
Subject to Change