T. 3 N., R. 28 E., W.M.
DRG. NO. 9B-32-15

PRELIMINARY
Subject to Change

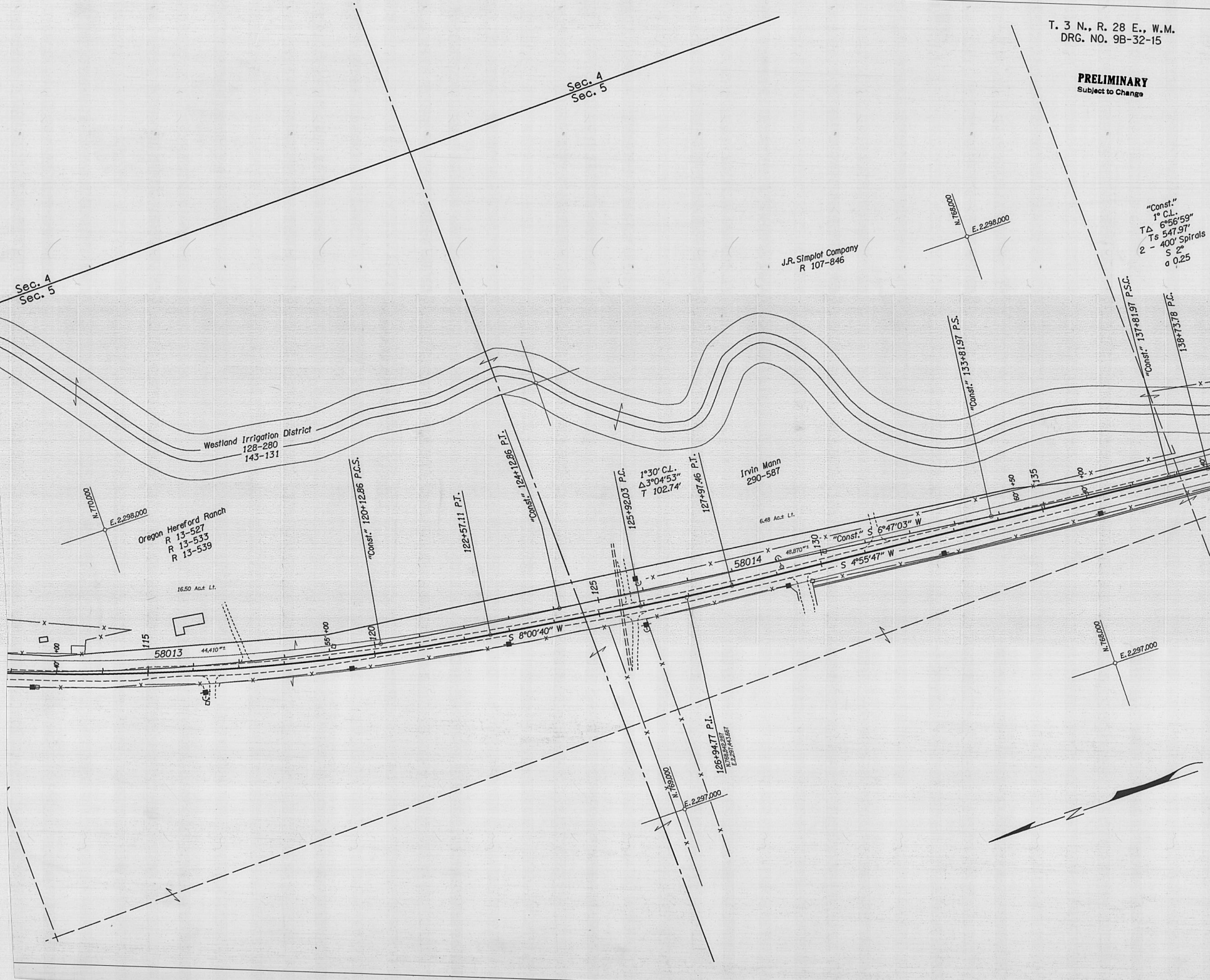
Sec. 4
Sec. 5
Sec. 4
Sec. 5
J.R. Simplot Company
R 107-846
N. 768,000
E. 2,298,000
"Const."
1° C.L.
T∆ 6°56'59"
Ts 547.97'
2 - 400' Spirals
S 2°
a 0.25
"Const." 137+81.97 P.S.C.
138+73.78 P.C.
"Const." 133+81.97 P.S.
Westland Irrigation District
128-280
143-131
"Const." 124+12.86 P.T.
1°30' C.L.
∆3°04'53"
T 102.74'
125+92.03 P.C.
127+97.46 P.T.
Irvin Mann
290-587
6.48 Ac.± Lt.
N. 770,000
E. 2,298,000
Oregon Hereford Ranch
R 13-527
R 13-533
R 13-539
"Const." 120+12.86 P.C.S.
122+57.11 P.T.
16.50 Ac.± Lt.
115
+00
40'
58013
44,410 ±
55' +00
120
S 8°00'40" W
125
58014
48,870 ±
130
"Const." S 6°47'03" W
S 4°55'47" W
+50
60'
135
+00
90'
40'
N. 768,000
E. 2,297,000
126+94.77 P.I.
N. 768,842.287
E. 2,297,443.667
N. 769,000
E. 2,297,000

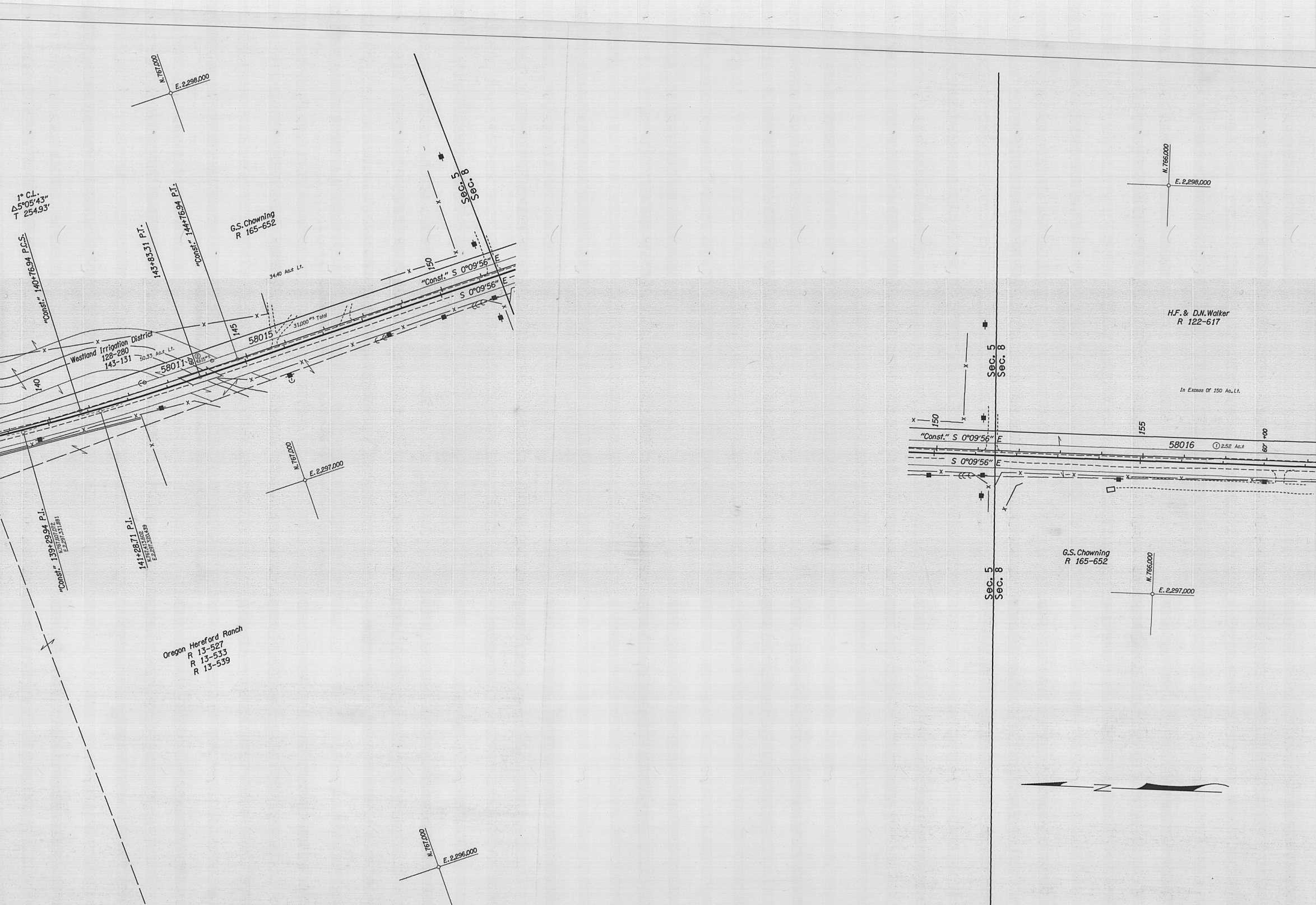
N.767,000
E.2,298,000
1° C.L.
Δ5°05'43"
T 254.93'
"Const." 140+76.94 P.C.S.
143+83.31 P.T.
"Const." 144+76.94 P.T.
G.S.Chowning
R 165-652
Sec. 5
Sec. 8
150
"Const." S 0°09'56" E
S 0°09'56" E
34.40 Ac.± Lt.
31,000 #± Total
145
58015
Westland Irrigation District
128-280
143-131
50.33 Ac.± Lt.
58011
60'
②
4615 #±
140
N.767,000
E.2,297,000
"Const." 139+29.94 P.I.
N.767,607.072
E.2,297,331.881
141+28.71 P.I.
N.767,413.602
E.2,297,320.439
Oregon Hereford Ranch
R 13-527
R 13-533
R 13-539
N.767,000
E.2,296,000
N.766,000
E.2,298,000
H.F.& D.N.Walker
R 122-617
Sec. 5
Sec. 8
In Excess Of 150 Ac., Lt.
150
155
"Const." S 0°09'56" E
58016
① 2.52 Ac.±
60' +00
S 0°09'56" E
G.S.Chowning
R 165-652
Sec. 5
Sec. 8
N.766,000
E.2,297,000
N

T. 3 N., R. 28 E., W.M.
DRG. NO. 9B-32-15

PRELIMINARY
Subject to Change

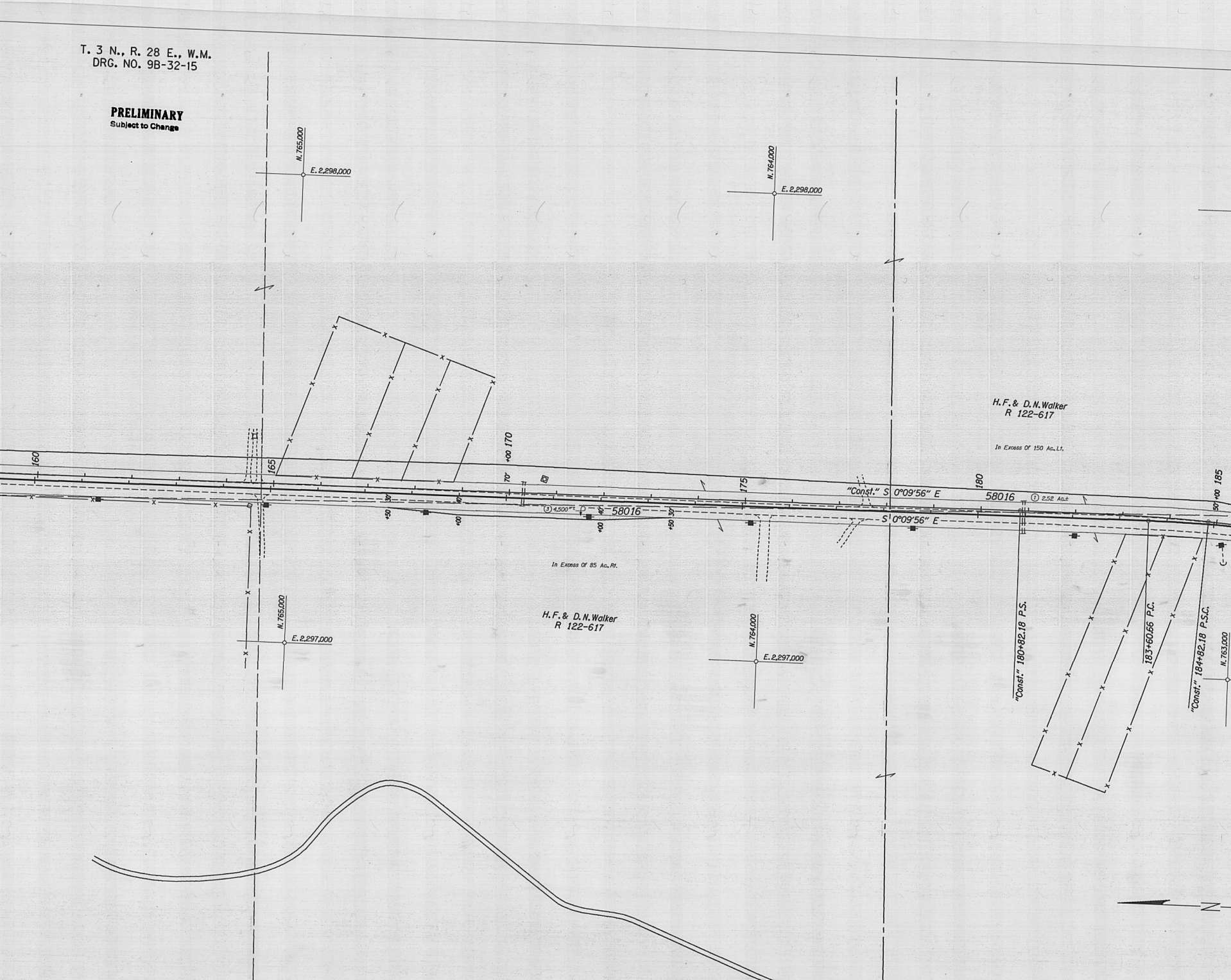

N.765,000
E. 2,298,000
N.764,000
E. 2,298,000
H.F.& D.N.Walker
R 122-617
In Excess Of 150 Ac. Lt.
160
165
+00 170
70'
175
180
50' +00 185
"Const." S 0°09'56" E
58016
① 2.52 Ac.±
③ 4,500 ft²
58016
S 0°09'56" E
+50
+00
30'
40'
In Excess Of 85 Ac. Rt.
H.F.& D.N.Walker
R 122-617
N.765,000
E. 2,297,000
N.764,000
E. 2,297,000
"Const." 180+82.18 P.S.
183+60.56 P.C.
"Const." 184+82.18 P.S.C.
N.763,000
N

T. 3 N., R. 28 E., W.M.
DRG. NO. 9B-32-15

PRELIMINARY
Subject to Change

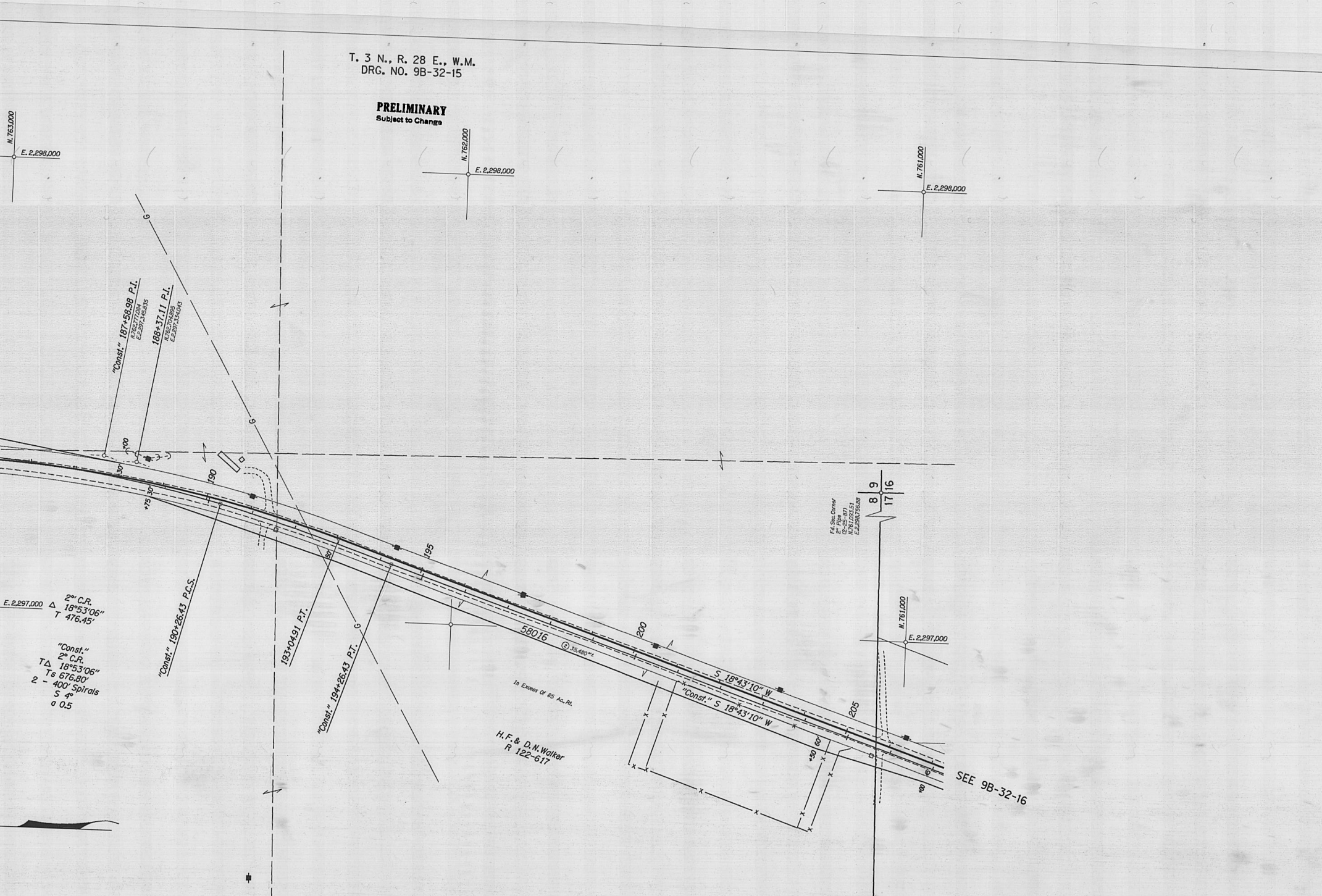
N.763,000
E. 2,298,000
N.762,000
E. 2,298,000
N.761,000
E. 2,298,000
"Const." 187+58.98 P.I.
N.762,777.084
E.2,297,345.835
188+37.11 P.I.
N.762,704.895
E.2,297,334.043
+00
30'
30'
+75
190
195
200
205
50'
+50
50'
G
G
G
E. 2,297,000
2°' C.R.
Δ 18°53'06"
T 476.45'
"Const."
2° C.R.
TΔ 18°53'06"
Ts 676.80'
2 - 400' Spirals
S 4°
a 0.5
"Const." 190+26.43 P.C.S.
193+04.91 P.T.
"Const." 194+26.43 P.T.
58016
② 35,480
S 18°43'10" W
"Const." S 18°43'10" W
In Excess Of 85 Ac. Rt.
H.F. & D.N. Walker
R 122-617
Fd. Sec. Corner
2" Pipe
(2-25-87)
N.761,093.51
E.2,298,756.88
8
9
17
16
N.761,000
E. 2,297,000
SEE 9B-32-16

PRELIMINARY
Subject to Change

BUTTER CREEK JCT.-OLD OREGON TRAIL HWY. SEC.
HERMISTON HIGHWAY
UMATILLA COUNTY
LOCATED LINE
SCALE: 1"= 100'
DRG. NO. 9B-32-15
(PART 3 OF 4)

PRELIMINARY
Subject to Change

BUTTER CREEK JCT.-OLD OREGON TRAIL HWY. SEC. HERMISTON HIGHWAY UMATILLA COUNTY LOCATED LINE SCALE: 1"= 100' DRG.