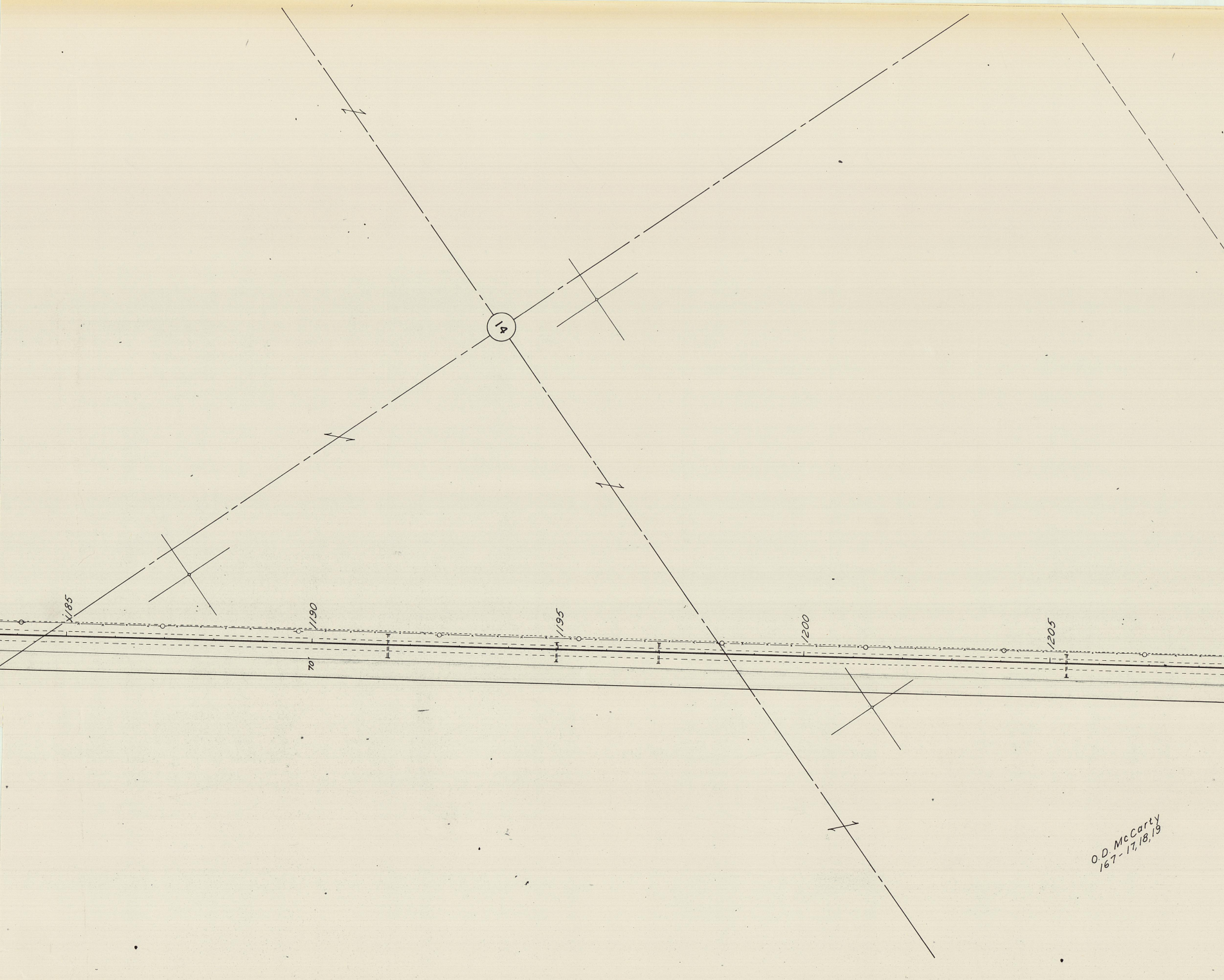
14
1185
1190
1195
1200
1205
70'
O.D. McCarty
167-17,18,19

T. 2 N., R. 27 E. W.M.
8B-34-1

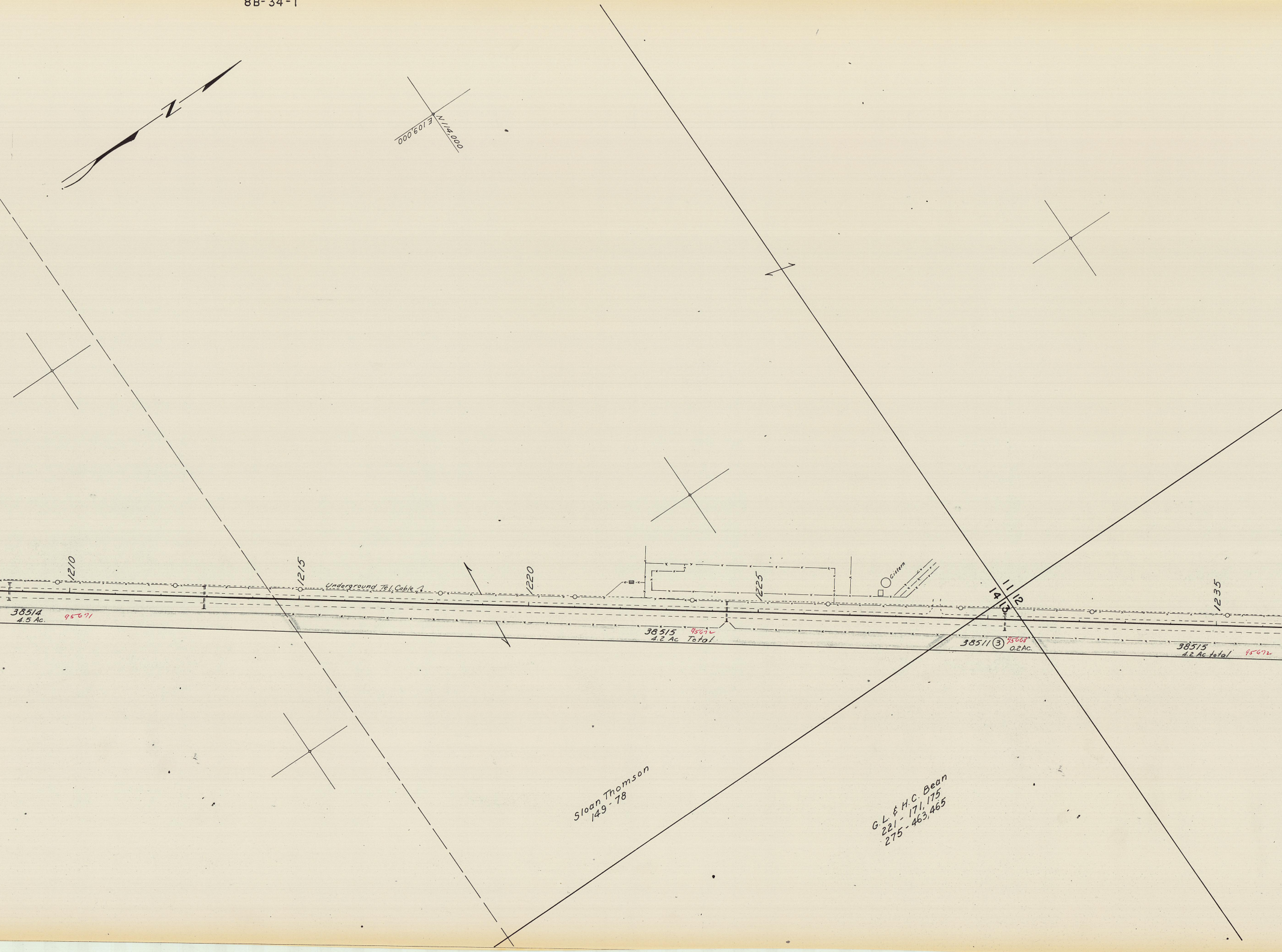
N
N 114,000
E 109,000
1210
1215
Underground Tel. Cable
1220
1225
Cistern
1235
11
14
12
13
38514
4.5 Ac.
95671
38515
4.2 Ac Total
95672
38511 ③
95668
0.2 Ac.
38515
4.2 Ac total
95672
Sloan Thomson
149-78
G. L. & H. C. Bean
221-171, 175
275-463, 465

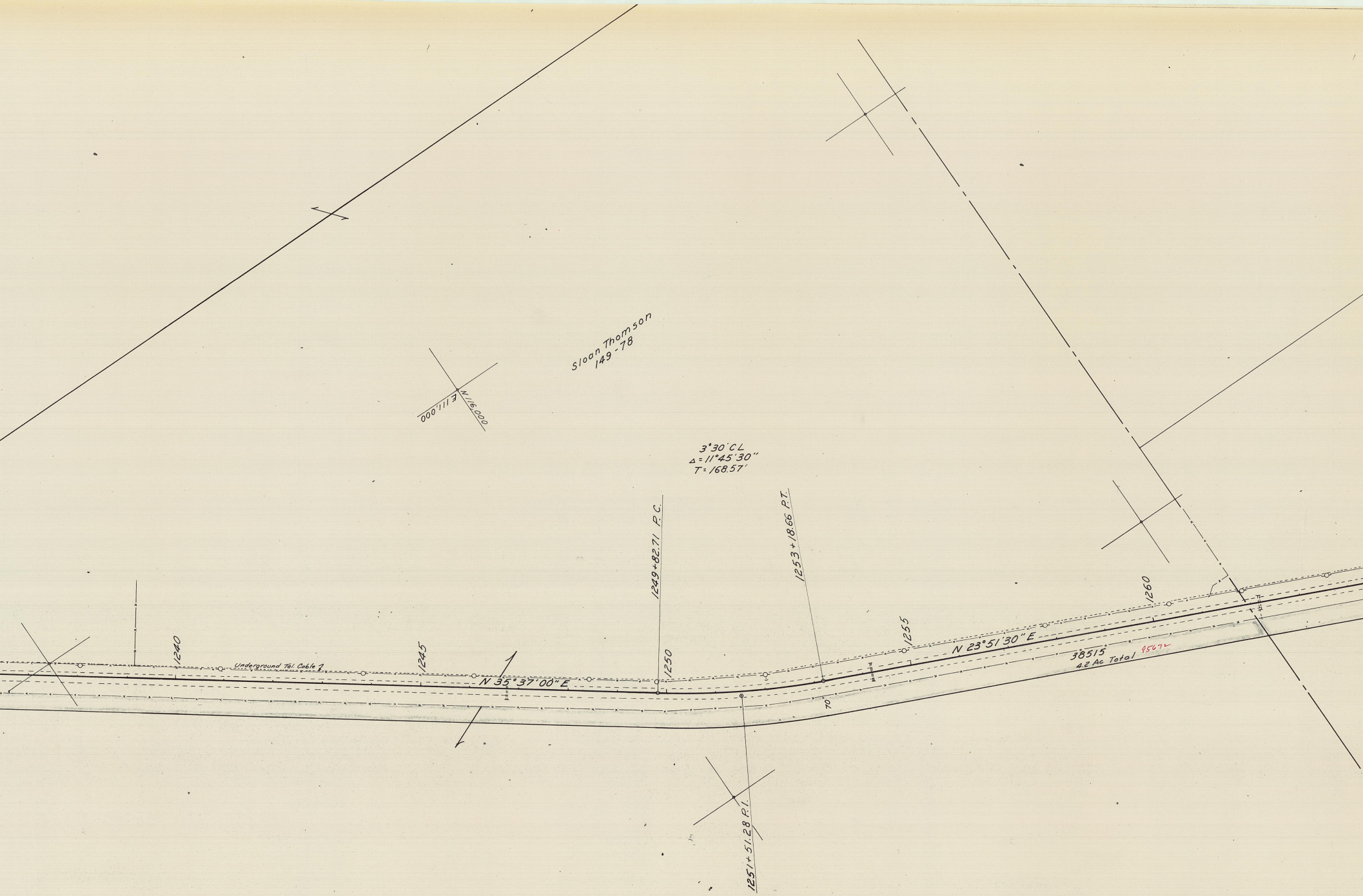
Sloan Thomson
149-78
N116,000
E111,000
3°30'CL
Δ=11°45'30"
T=168.57'
1249+82.71 P.C.
1253+18.66 P.T.
1251+51.28 P.I.
1240
1245
1250
1255
1260
70
Underground Tel. Cable
N 35°37'00" E
N 23°51'30" E
38515
4.2 Ac Total
45672

T. 2 N., R. 27 E. W.M.
8B - 34 - 1

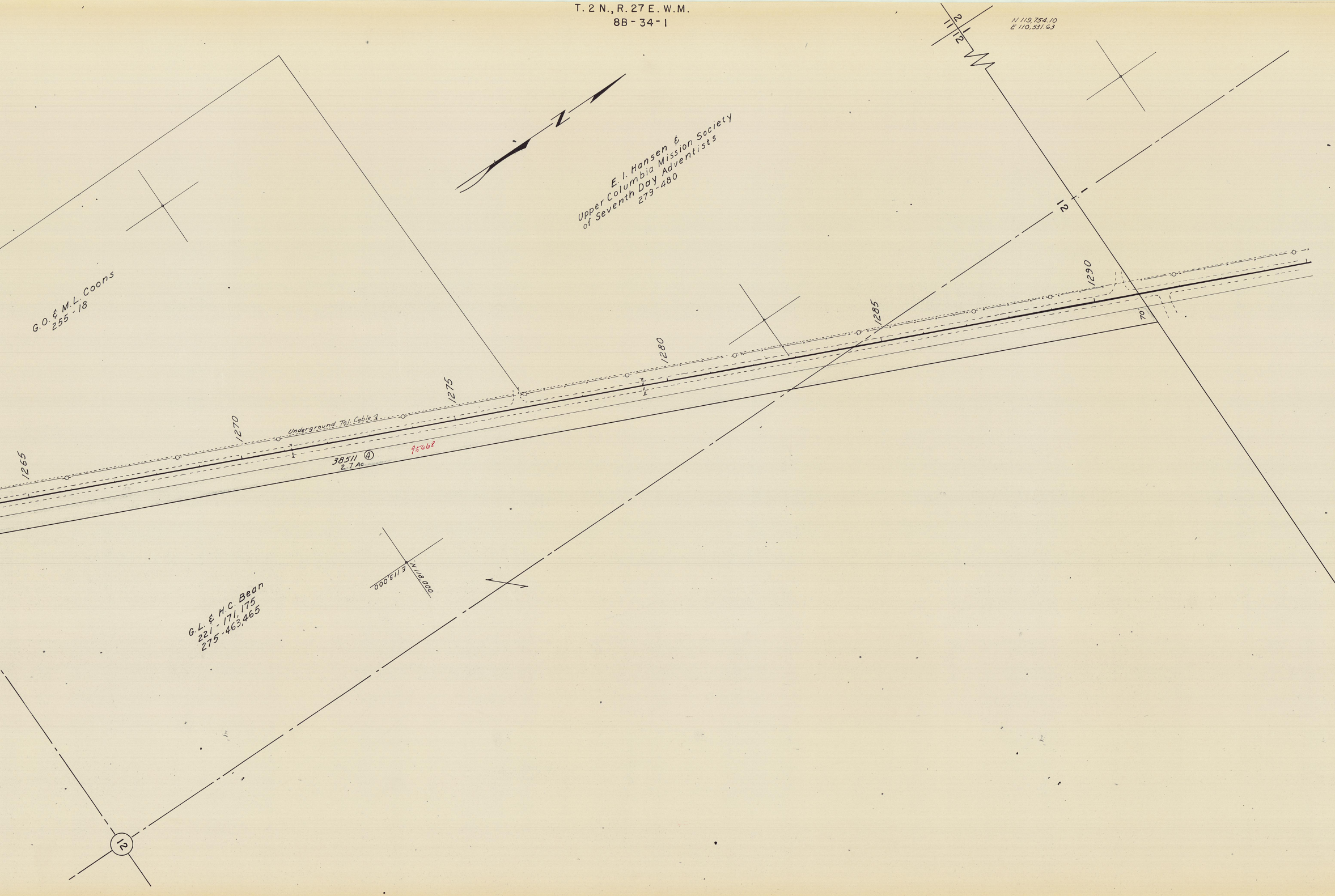
2
11
1
12
N 119,754.10
E 110,531.63
N
E. I. Hansen &
Upper Columbia Mission Society
of Seventh Day Adventists
279-480
G.O. & M.L. Coons
255-18
12
1290
1285
1280
1275
1270
1265
70
Underground Tel. Cable
38511 ④
2.7 Ac.
95668
N 118,000
E 113,000
G.L. & H.C. Bean
221-171,175
275-463,465
12



MORROW CO. LINE - ECHO SECTION
LEXINGTON - ECHO HIGHWAY
UMATILLA COUNTY
SCALE: 1" = 100'
PART 1 OF 4 PARTS
OCTOBER, 1965
8B-34-1