OREGON STATE HIGHWAY DEPARTMENT

Located Line

MORROW CO. LINE-ECHO SECTION

LEXINGTON-ECHO HIGHWAY

UMATILLA COUNTY

Scale: 1 inch = 100 feet

Traced by M.L.J. Oct., 1965

TRUE BEARINGS

PART 1 OF 4 PARTS

DRG. NO. 8B-34-1

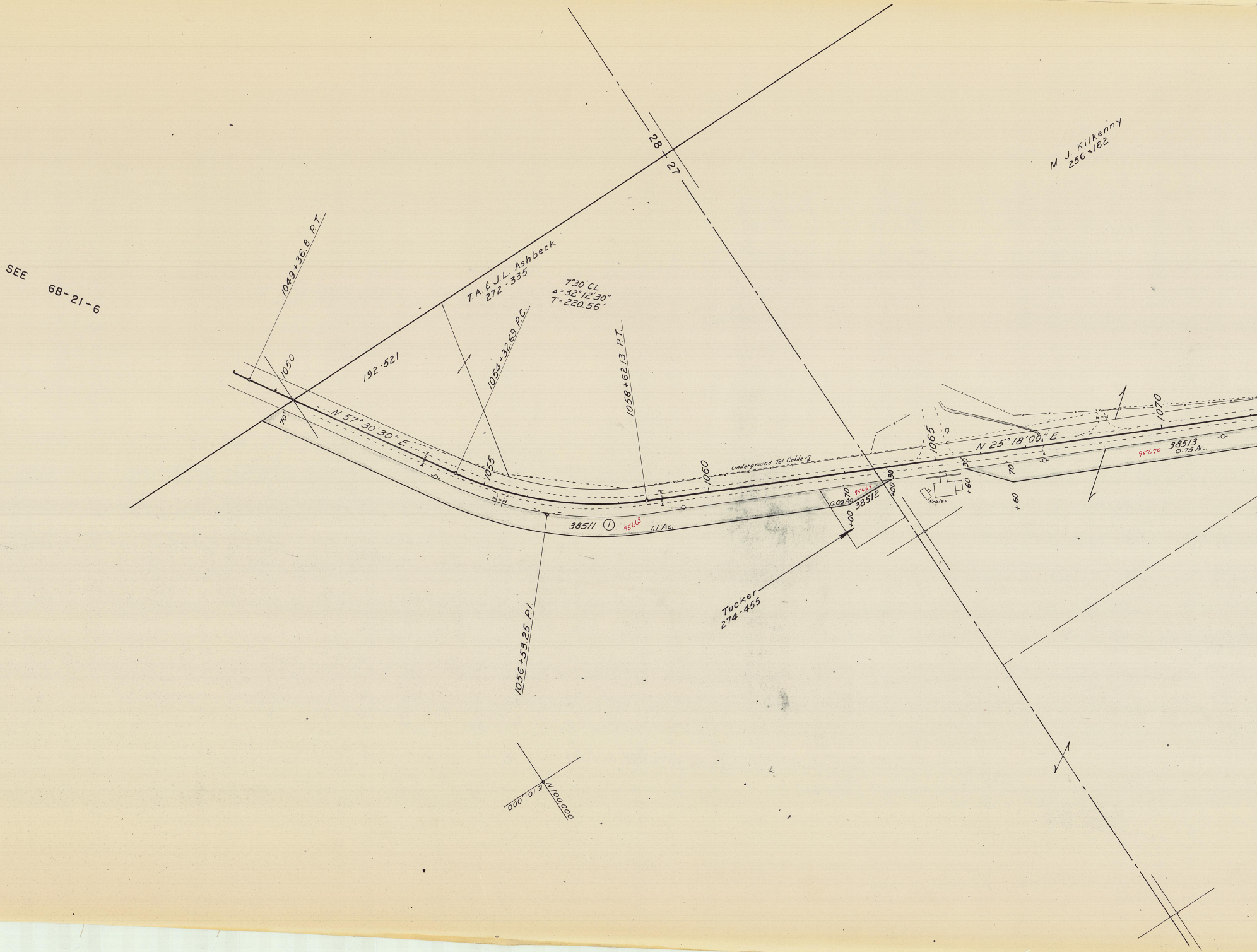
SEE 6B-21-6
28
27
M. J. Kilkenny
256-162
T.A. & J.L. Ashbeck
272-335
192-521
7°30' CL
Δ=32°12'30"
T=220.56'
1049+36.8 P.T.
1054+32.69 P.C.
1058+62.13 P.T.
1056+53.25 P.I.
1050
1055
1060
1065
1070
70
N 57°30'30" E.
N 25°18'00" E
Underground Tel. Cable
38511 ①
95668
1.1 Ac.
38512
95669
0.09 Ac.
38513
95670
0.75 Ac.
70
30
+00
+00
30
+60
70
+60
Scales
Tucker
274-455
E 101,000
N 100,000

T. 2 N., R. 27 E. W. M
8B-34-1

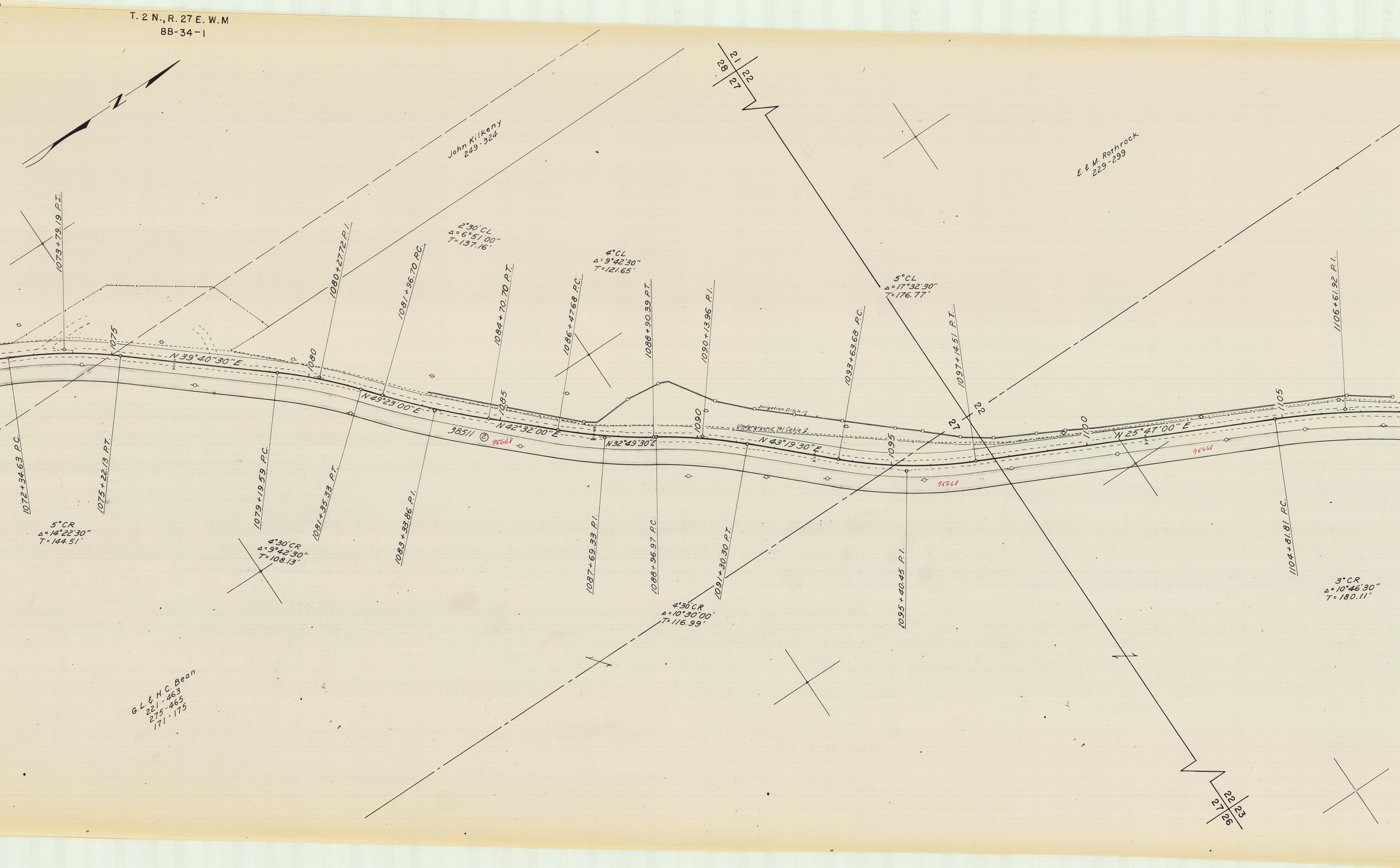
N
John Kilkeny
249-324
E. & M. Rothrock
229-299
G.L. & H.C. Bean
221-463
275-465
171-175
21
22
28
27
22
23
27
26
22
27
1073+79.19 P.I.
1072+34.63 P.C.
1075+22.13 P.T.
5°CR
Δ=14°22'30"
T=144.51'
1075
N 39°40'30"E
1079+19.59 P.C.
1080
1080+27.72 P.I.
1081+35.33 P.T.
4°30'CR
Δ=9°42'30"
T=108.13'
N 49°23'00"E
1081+96.70 P.C.
2°30'CL
Δ=6°51'00"
T=137.16'
1083+33.86 P.I.
1084+70.70 P.T.
1085
N 42°32'00"E
38511 ②
95668
1086+47.68 P.C.
4°CL
Δ=9°42'30"
T=121.65'
1087+69.33 P.I.
N32°49'30"E
1088+90.39 P.T.
1088+96.97 P.C.
1090
1090+13.96 P.I.
4°30'CR
Δ=10°30'00"
T=116.99'
1091+30.30 P.T.
N 43°19'30"E
Irrigation Ditch
Underground Tel. Cable
1093+63.68 P.C.
5°CL
Δ=17°32'30"
T=176.77'
1095
1095+40.45 P.I.
95668
1097+14.51 P.T.
1100
N 25°47'00"E
95668
1104+81.81 P.C.
1105
1106+61.92 P.I.
3°CR
Δ=10°46'30"
T=180.11'

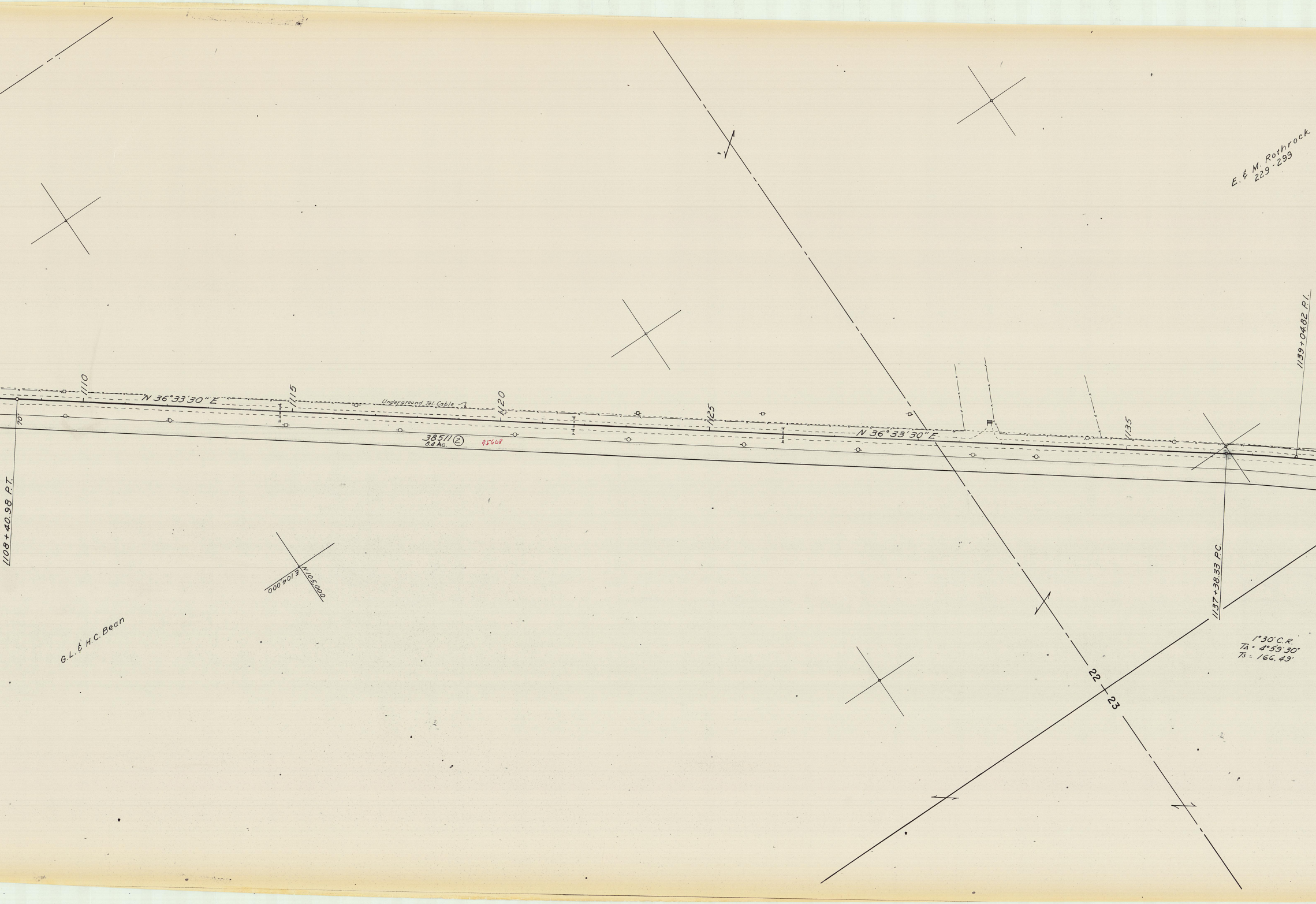
E. & M. Rothrock
229-299
1139+04.82 P.I.
1110
N 36°33'30" E
1115
Underground Tel. Cable
1120
1125
N 36°33'30" E
1135
70
38511 ②
8.4 Ac.
95668
1108+40.98 P.T.
E104000
N105000
G.L. & H.C. Bean
1137+38.33 P.C.
1°30' C.R.
TΔ = 4°59'30"
Ts = 166.49'
22
23

T. 2 N., R. 27 E. W.M.
8B-34-1

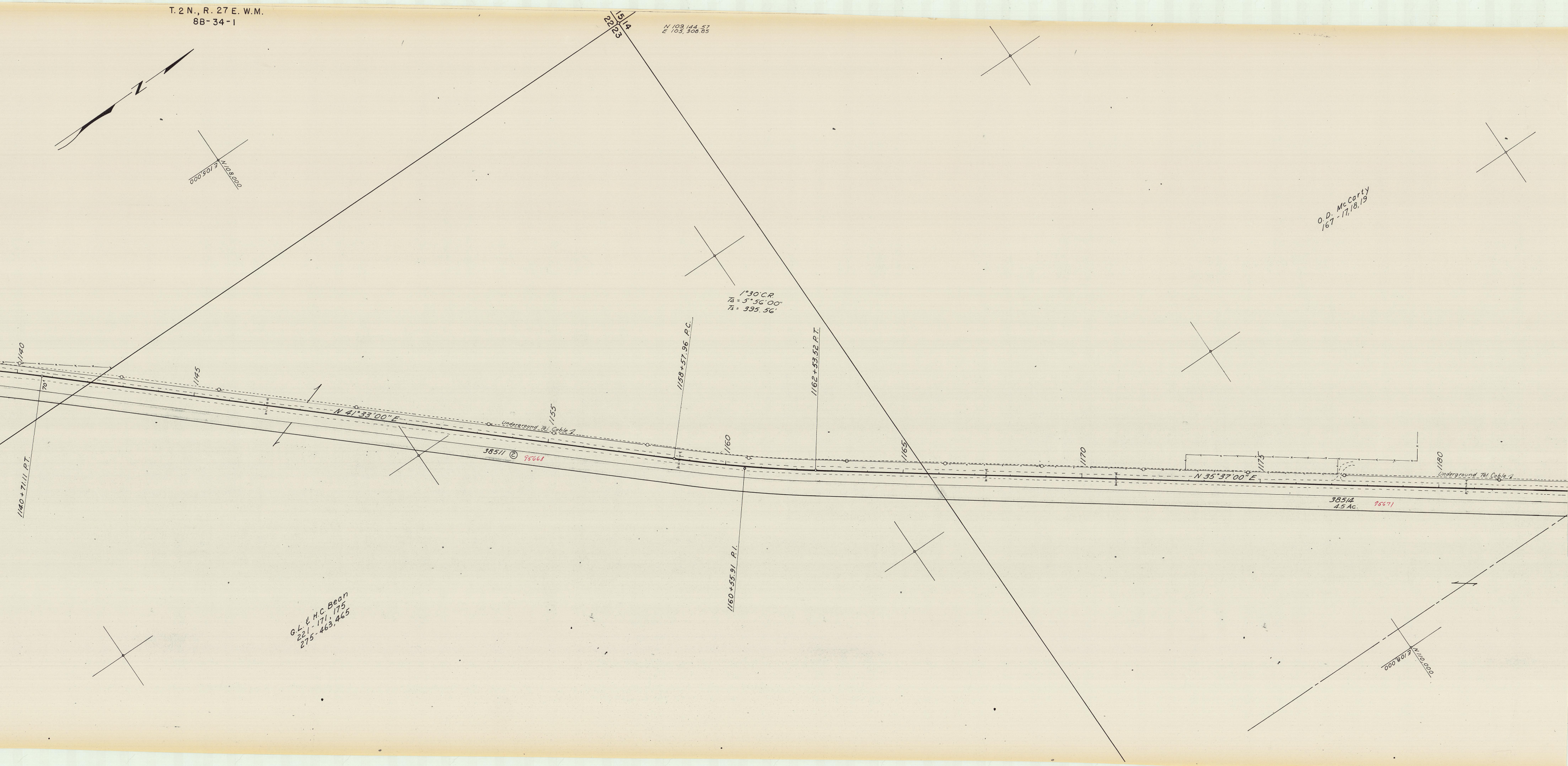
N
E 105,000
N 108,000
15
14
22
23
N 109,144.57
E 105,308.85
O.D. McCarty
167 - 17,18,19
1°30' C.R.
TΔ = 5° 56' 00"
Ts = 395.56'
1140
1145
1155
1160
1165
1170
1175
1180
70'
1140+71.11 P.T.
1158+57.96 P.C.
1162+53.52 P.T.
1160+55.91 P.I.
N 41°33'00" E
N 35°37'00" E
Underground Tel. Cable
38511 ②
95668
38514
4.5 Ac.
95671
G.L. & H.C. Bean
221 - 171, 175
275 - 463, 465
E 108,000
N 110,000