6B-16-17

Campbell Ranch - Gerking School
Part One of Two Parts
Scale 1"=100'

OREGON STATE HIGHWAY DEPARTMENT

Located Line

CAMPBELL RANCH-GERKING SCHOOL SECTION

ATHENA-HOLDMAN HIGHWAY

UMATILLA COUNTY

Scale 1"=100' August 1945

Part One of Two Parts

Drawing 6B-16-17


200' Spiral
S 2°00'
a 1
329+64.8 P.S.
325
N 85°15' W
330

NOTE: Existing R/W from Sta. 229+60.4 P.I. - 411+80.7 is 40'


T.4N. R.33E. W.M.
County Road
2°C.L.
Δ0°29'
Ts 212.16
200' Spiral
S 2°00'
a 1
331+64.8 P.S.C.
331+89.0 P.C.S.
331+80.7
332+20.7
333+89.0 P.T.
335
N 89°44' W
340
344+00.0
Δ0°24' Lt.
345
Cultivated
S 89°52' W
350
354+41.3
Δ0°36' Lt.
Existing 24" C.I.P. 33'
355
Existing 18" C.I.P. 32'
358+46.2
29 28
20 21
360
+50
28
21
20
30
Will M. Peterson
13439
Parcel 1
Parcel 2
13437
Cultivated
C.W. Mumford
332+00.7
S 0°04' W


Cultivated
Cultivated
Will M. Peterson
365
370
375
380
390
30' 30'
20' 20'
S 89° 16' W
S 89° 55' W
Existing 48" Conc. Pipe 32'
NORTHERN PACIFIC RAILWAY PENDLETON BRANCH
Siding
MYRICK
Grain Warehouse
Chic. Ho.
Implement Shed
Gar.
County Road
To Sana
To Van Sycle
29
20
30'
30'
1R-2-1700
STOCK PILE SITE
382+37.0
384+66.7
385+16.7
N 24°59' E
Parcel 2
13439
N 0°10' E
384+91.7
Δ 0°39' Rt.
90°15'


T.4N. R.33E. W.M.
Charles A. Peterson
Cultivated
13440
395
400
405
410
415
420
30'
30'
30'
N 89°49' W Bk
30 29
19 20
N 89°51' W Ah
S.0°38'E.
90°47'
91°16'
415+88.2
Δ0°23' Lt.
395+09.8
Δ0°16' Rt.
Existing R/W 40'
Existing R/W 60'
MYRICK O.S.H.D. 1945
411+80.7
N.1°25'E.
Cultivated
Charles A. Peterson

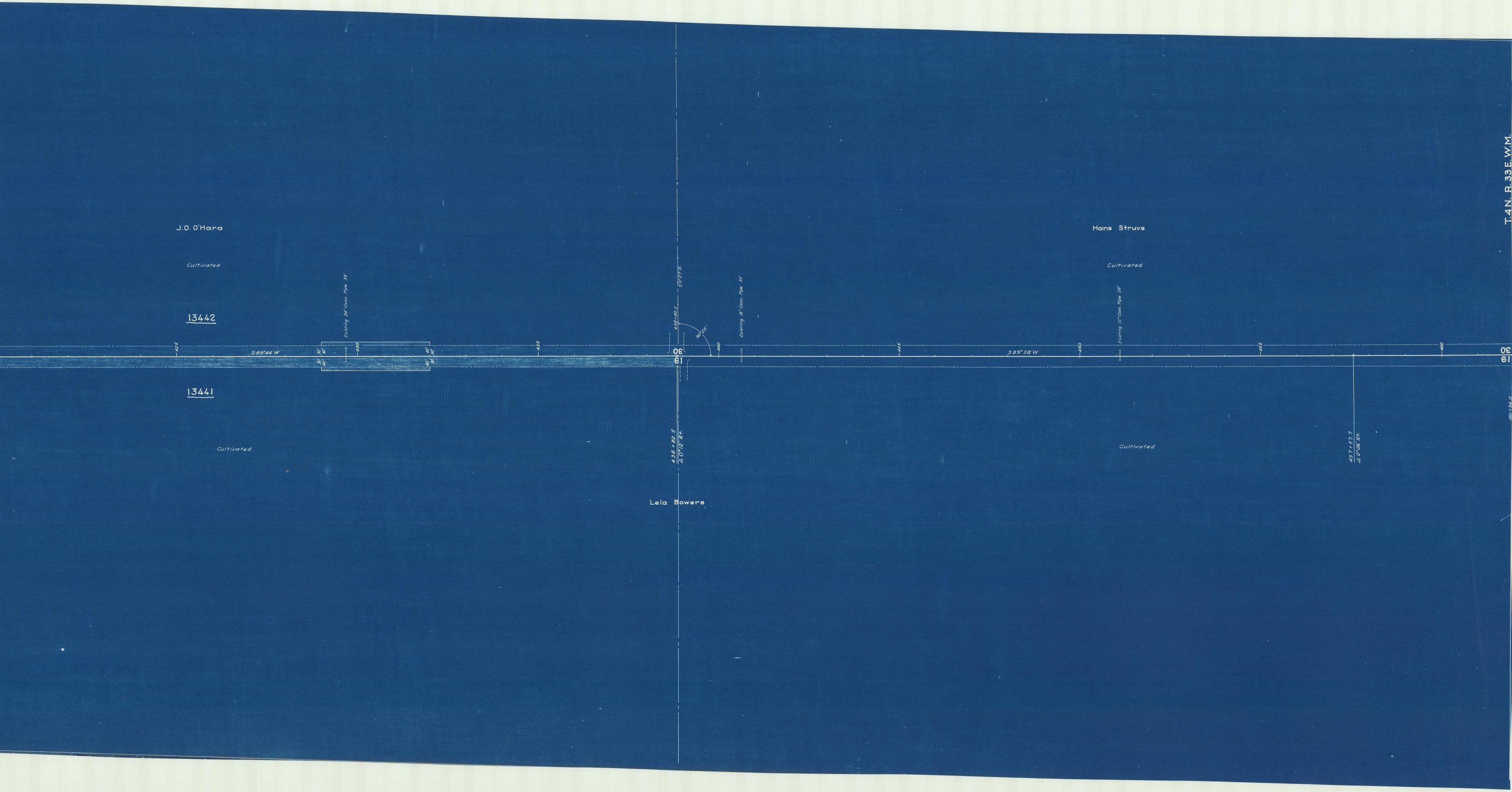
J.O. O'Hara
Cultivated
13442
Existing 24" Conc. Pipe 39'
425
S 89°46' W
30'
40'
430
435
13441
Cultivated
50°27' E
438+80.2
90°25'
30
19
440
Existing 18" Conc. Pipe 33'
445
438+82.5
Δ 0°12' Rt.
Lela Bowers
Hans Struve
Cultivated
S 89°58' W
450
Existing 12" Conc. Pipe 28'
455
460
457+57.7
Δ 0°06' Rt.
Cultivated
T.4N. R.33E. W.M.
461+94.0