5F13-6
SH.14

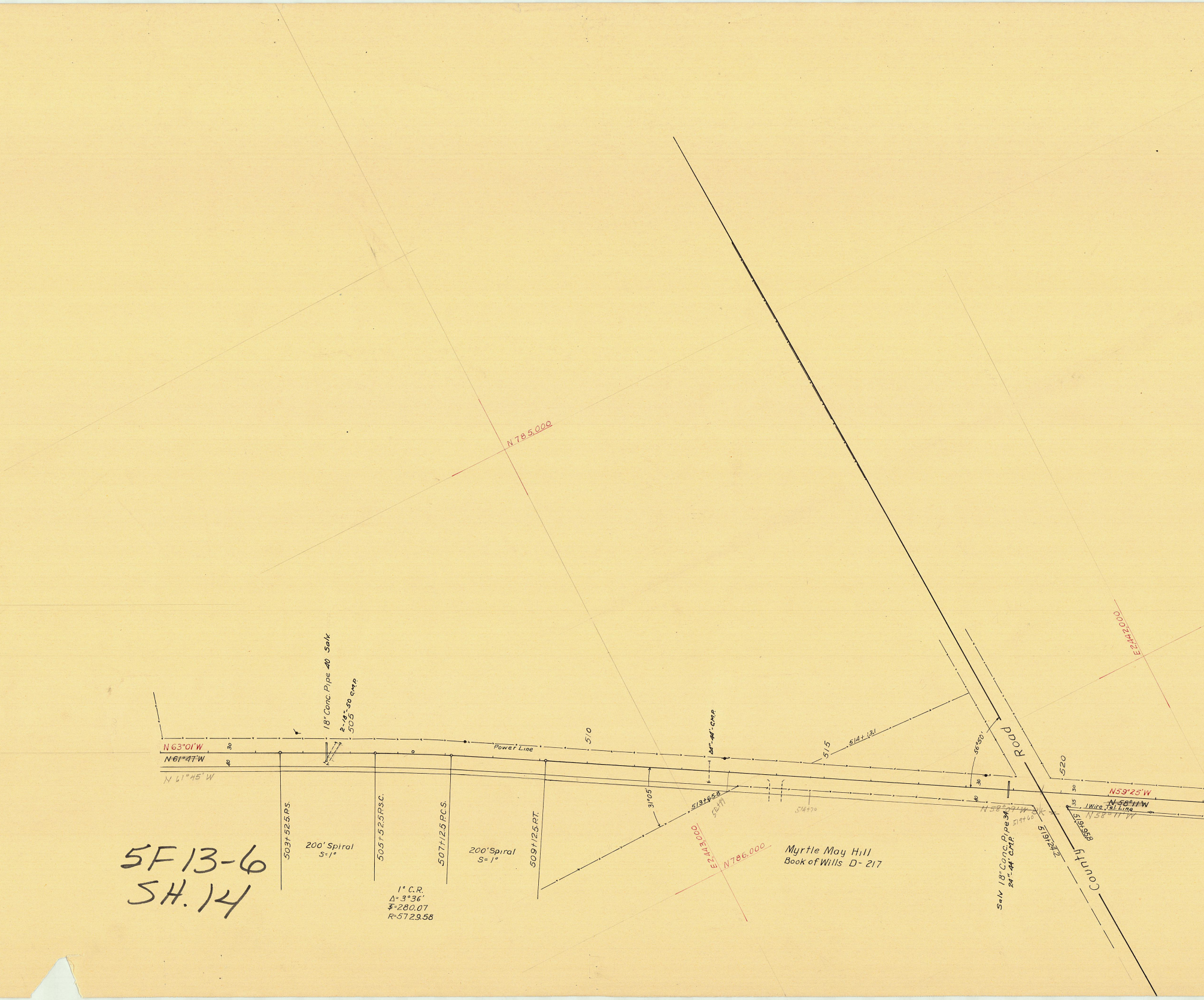

N785,000
E2,442,000
18" Conc. Pipe 40 Salv.
2-18"-50 C.M.P.
505
N63°01'W
N61°47'W
N61°45'W
30
40
Power Line
510
24"-44'-C.M.P.
515
514+13.1
31°05'
513+65.8
512+99
514+70
503+52.5 P.S.
200' Spiral
S=1°
505+52.5 P.S.C.
507+12.5 P.C.S.
200' Spiral
S=1°
509+12.5 P.T.
1° C.R.
Δ=3°36'
T=280.07
R=5729.58
E2,443,000
N786,000
Myrtle May Hill
Book of Wills D-217
56°50'
Road
County
520
30
30
40
35
N59°25'W
N58°11'W
N58°09'W Bk =
N58°11'W
1 Wire, Tel. Line
519+60
519+24.2
519+95.8
Salv 18" Conc. Pipe 34
24"-44' C.M.P.

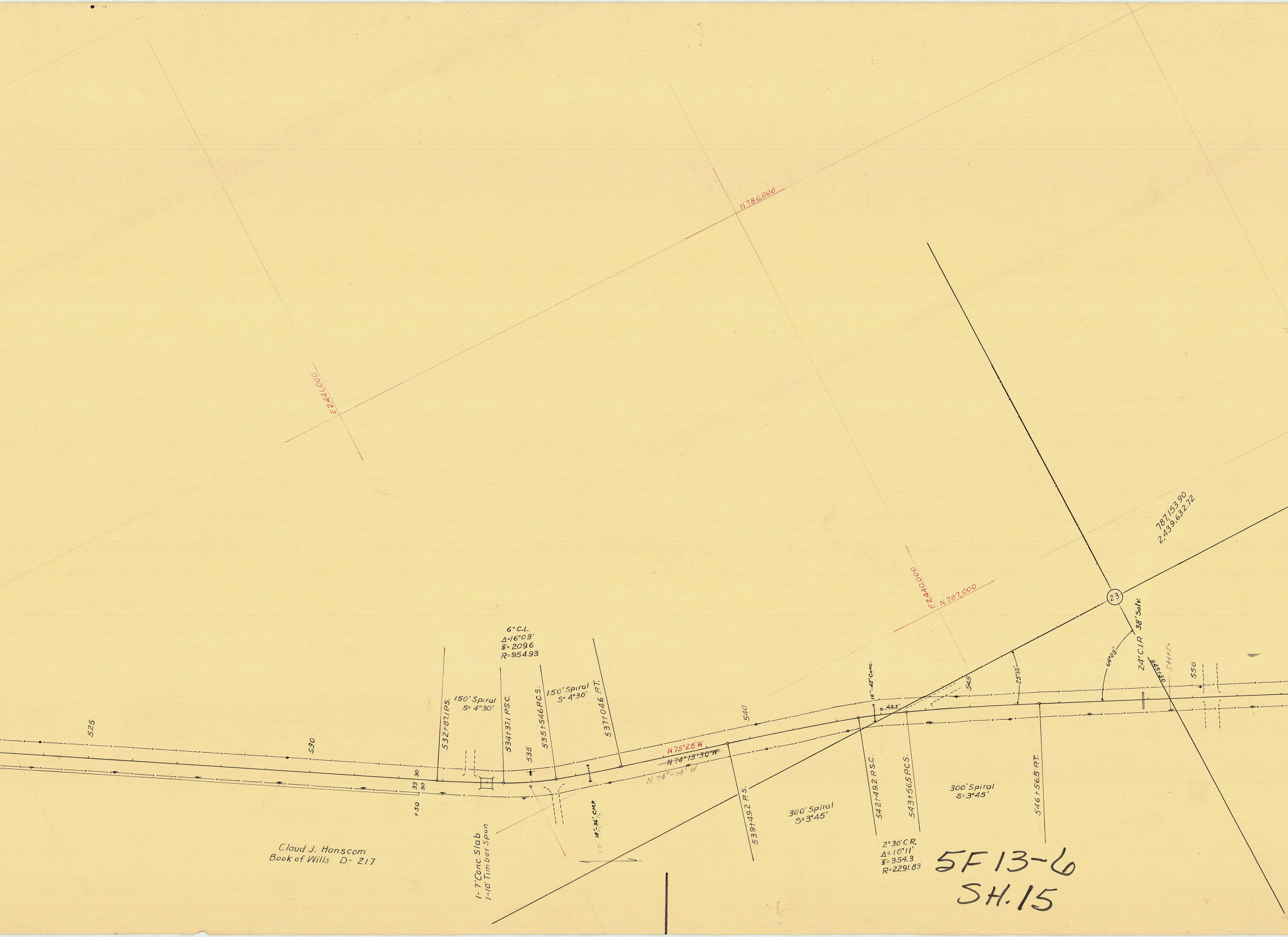
N786,000
E2441,000
E2440,000
N787,000
787,153.90
2,439,632.72
23
38' Salv.
24" C.I.P.
64°08'
25°32'
6° C.L.
Δ=16°03'
T=209.6
R=954.93
150' Spiral
S= 4°30'
150' Spiral
S= 4°30'
532+87.1 P.S.
534+37.1 P.S.C.
535+54.6 P.C.S.
537+04.6 P.T.
525
530
535
540
545
550
30
35
30
+50
N75°28'W
N74°15'30"W
N 74°-14' W
18"-36' C.M.P.
18"-42' Conc.
43.3'
539+49.2 P.S.
300' Spiral
S=3°45'
542+49.2 P.S.C.
543+56.5 P.C.S.
300' Spiral
S=3°45'
546+56.5 P.T.
549+50
544+50
2° 30' C.R.
Δ= 10°11'
T= 354.3
R=2291.83
Claud J. Hanscom
Book of Wills D- 217
1- 7' Conc. Slab
1-10' Timber Span

5F13-6
SH.15

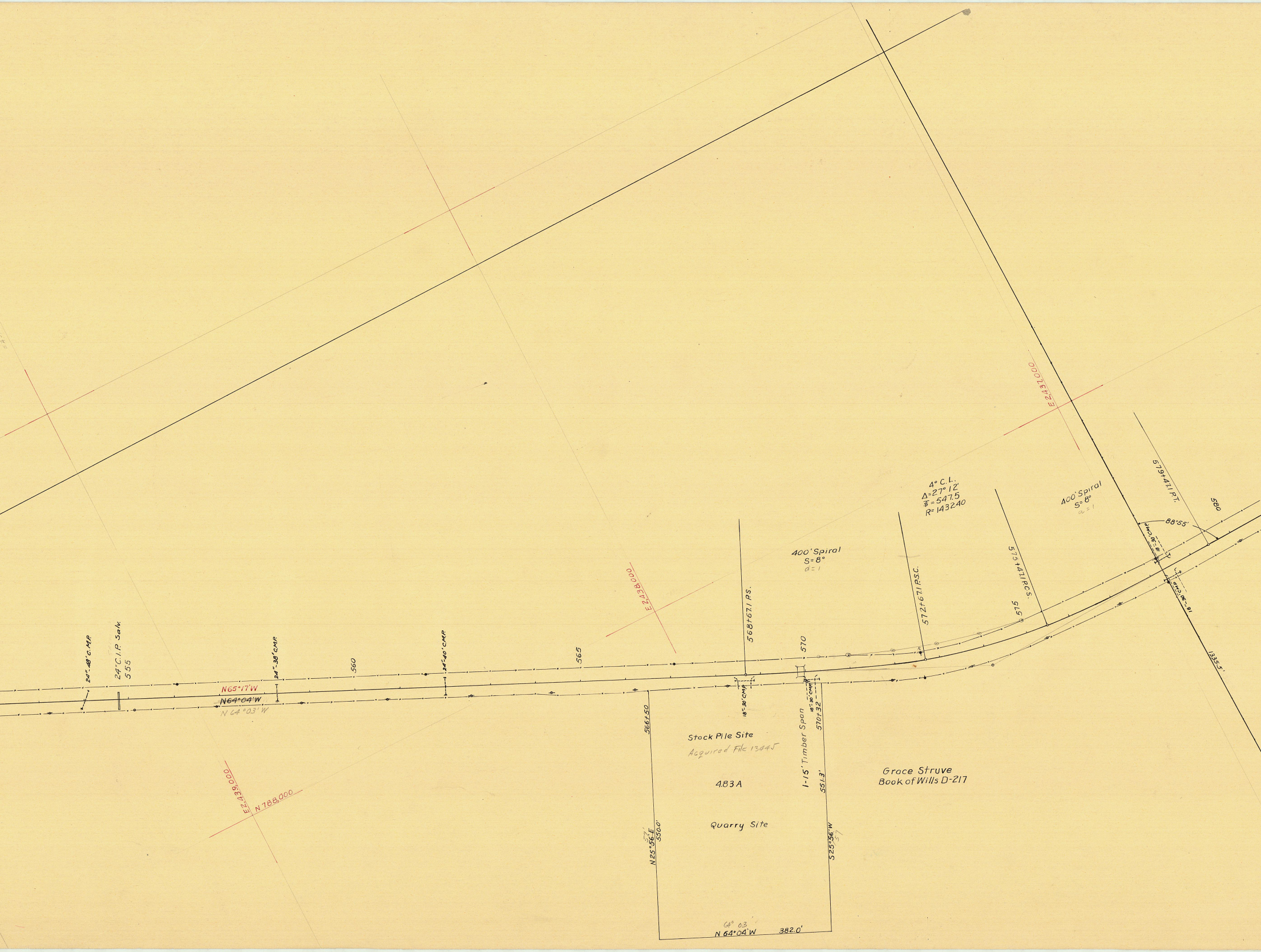
24"-48' C.M.P.
24" C.I.P. Salv.
555
N65°17'W
N64°04'W
N 64°03' W
24"-38' C.M.P.
560
24"-40' C.M.P.
565
E2,438,000
568+67.1 P.S.
570
18"-30' CMP
18"-30' CMP
400' Spiral
S=8°
a=1
572+67.1 P.S.C.
4° C.L.
Δ=27° 12'
T=547.5
R=1432.40
575
575+47.1 P.C.S.
400' Spiral
S=8°
a=1
E2,437,000
579+47.1 P.T.
580
88°55'
18"-30' CMP
18"-30' CMP
1335.5'
566+50
570+32
Stock Pile Site
Acquired File 13445
4.83 A
1-15' Timber Span
551.3'
Quarry Site
N25°56'E
57'
550.0'
S25°56'W
57
64° 03
N 64°04'W
382.0'
Grace Struve
Book of Wills D-217
E2,439,000
N 788,000

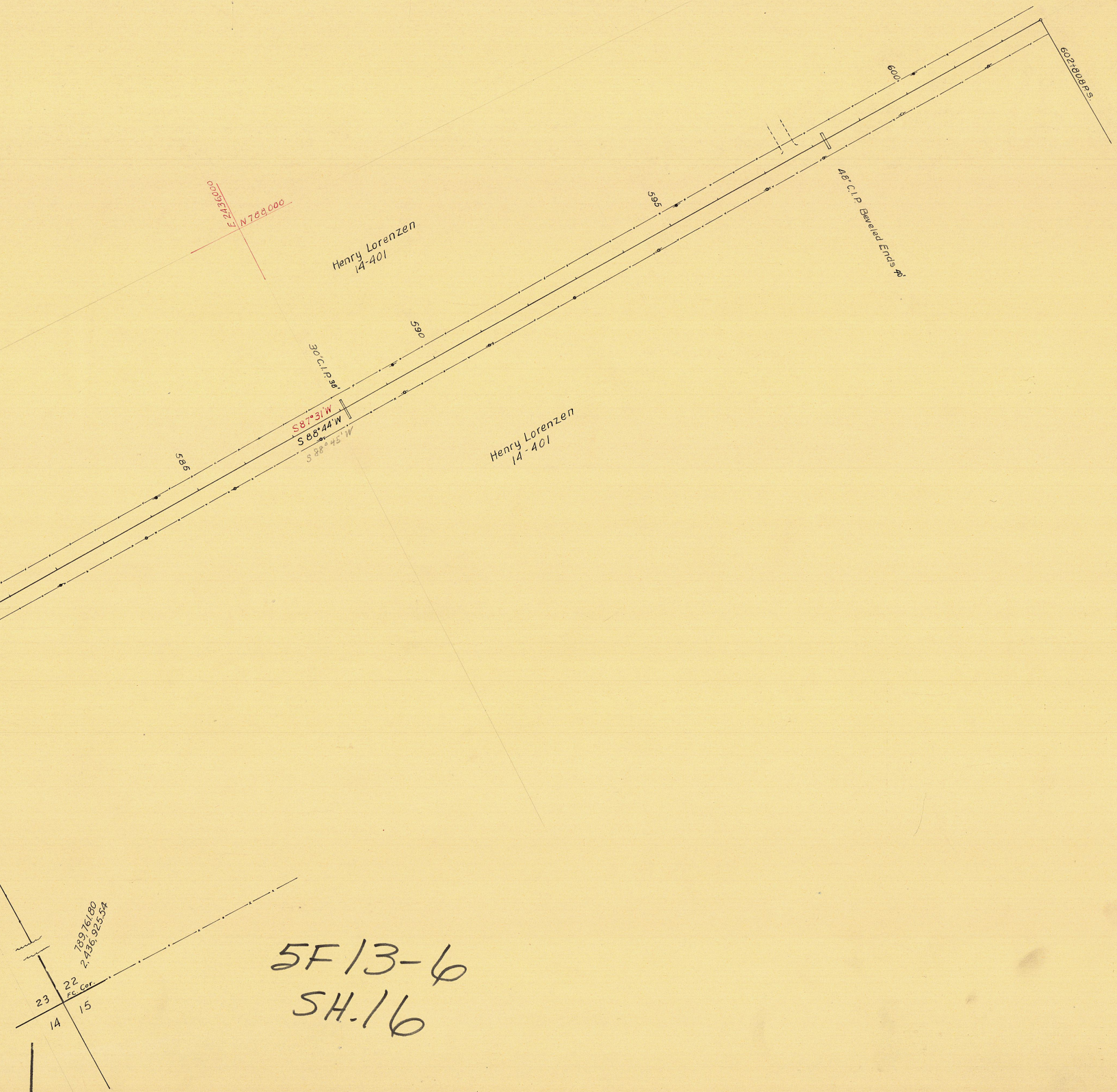
E 2,436,000
N 788,000
Henry Lorenzen
14-401
585
590
595
600
602+808 P.S.
30"C.I.P. 38'
S87°31'W
S 88°44'W
S 88°45'W
48"C.I.P. Beveled Ends 40'
Henry Lorenzen
14-401
789,761.80
2,436,925.54
22
F.C. Cor.
23
15
14

5F13-6
SH.16