
E34,000
N 2000
Sec. 20
Sec. 21
335
340
345
350
354+41.4 P.C.
355
50'
50'
N.D. JOHNSON

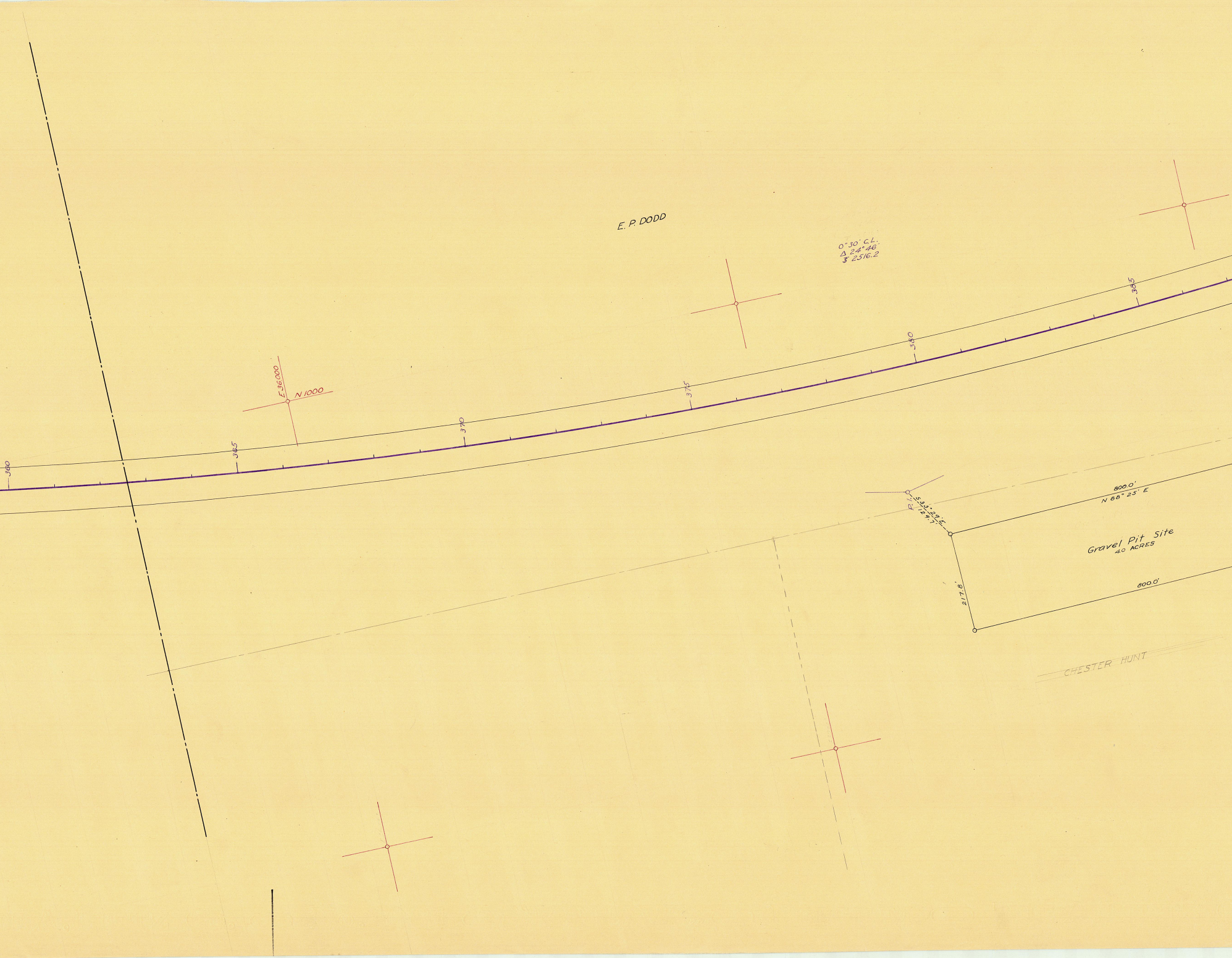
E. P. DODD
0°30' C.L.
Δ 24°46'
S 2516.2
360
365
370
375
380
385
E 36000
N 1000
P.I.
S 33°29' E
129.7'
800.0'
N 88°25' E
Gravel Pit Site
40 ACRES
217.8'
800.0'
CHESTER HUNT


390
395
400
403+94.7 P.T.
N 1000
E 40,000
50'
50'
WM. KENNEDY
403+94.7 P.T.
405
410
415
E 40,000
N 1000
50'
50'
(1R-1-1121)
217.8'
E 38,000
N 00
SEC. 21
SEC. 22


VACANT
E 42,000
N 2000
N77°24'E
420
425
430
435
435+35.0 P.C.
440

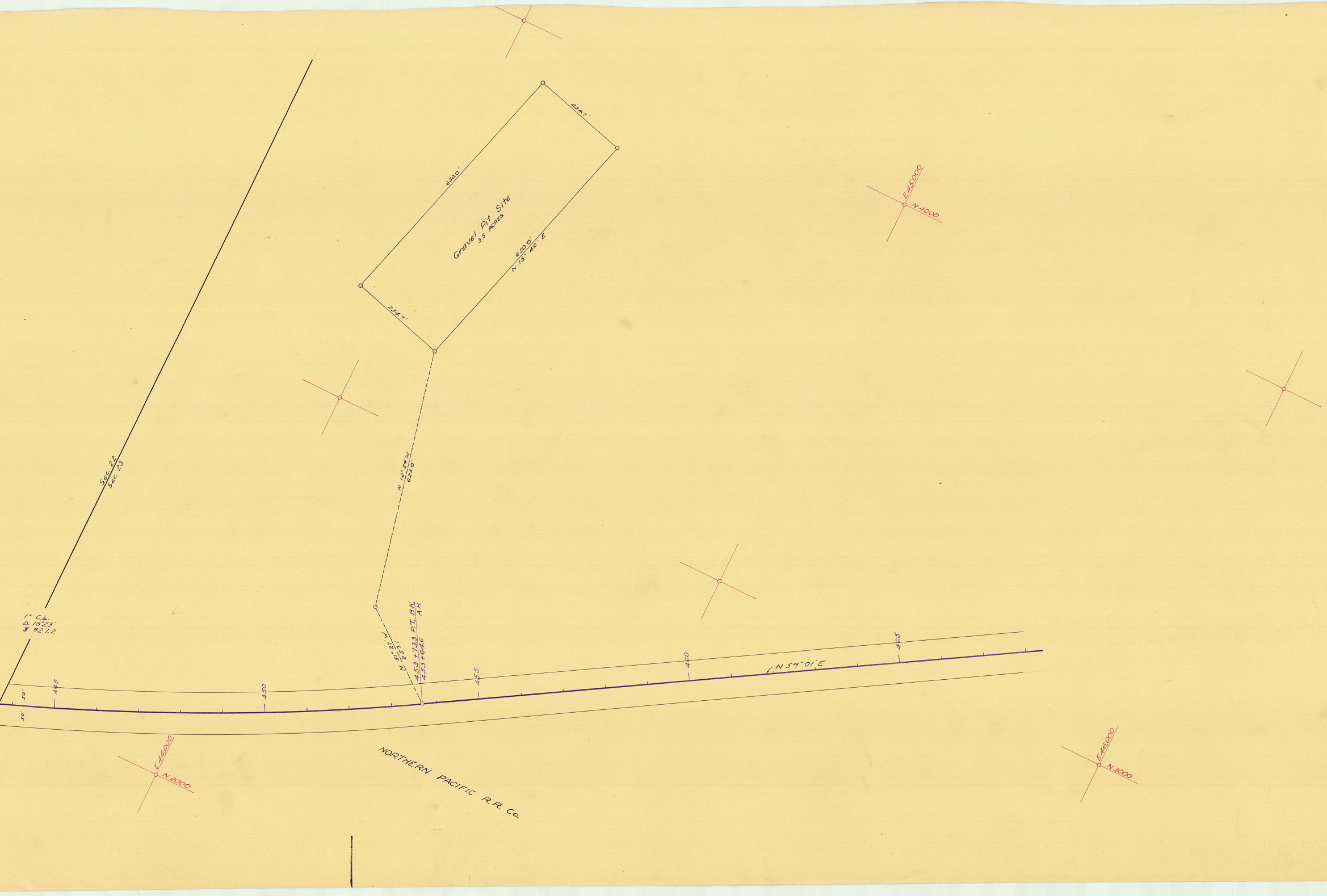
Gravel Pit Site
3.5 ACRES
650.0'
650.0'
N 15° 46' E
234.7'
234.7'
N 12° 59' W
625.0'
N 51° 27' W
257.1
453 +73.3 P.T. BK.
453 +64.6 AH.
Sec. 22
Sec. 23
1° C.L.
Δ 18°23'
₰ 927.2
50'
50'
445
450
455
460
465
N 59° 01' E
NORTHERN PACIFIC R.R. Co.
E 44000
N 2000
E 45000
N 4000
E 46000
N 3000