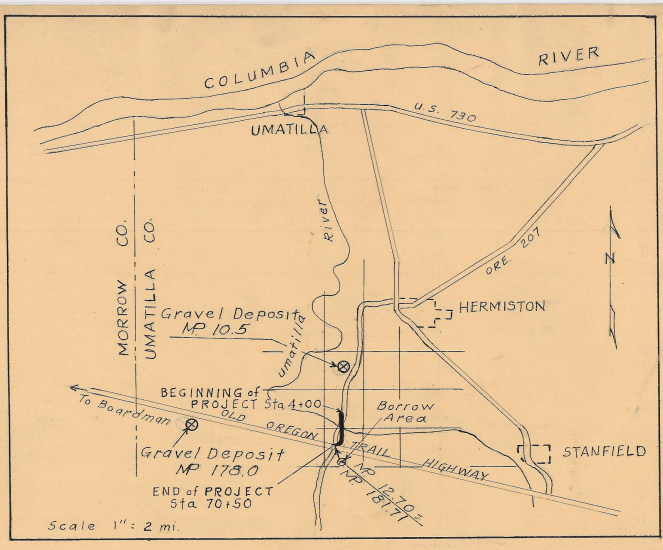
COLUMBIA RIVER
U.S. 730
UMATILLA
MORROW CO.
UMATILLA CO.
Umatilla River
ORE. 207
N
HERMISTON
Gravel Deposit MP 10.5
BEGINNING of PROJECT Sta 4+00
To Boardman
OLD OREGON TRAIL HIGHWAY
Borrow Area
Gravel Deposit MP 178.0
END of PROJECT Sta 70+50
MP 12.70 = MP 181.71
STANFIELD
Scale 1" : 2 mi.


(Scribed Post)
3155.2' To Sec. Cor.
N. 53°02' W.

OREGON STATE HIGHWAY DEPARTMENT

~~RELOCATED LINE~~

UMATILLA RIVER SECTION

HERMISTON SECONDARY NO. 333.

UMATILLA COUNTY

1" = 100' Aug. 1936.

Location L²-L³-Y
Map Extended and Details
Brought up to Date
C.C. McKinney - Res. Engr. May 1955

AS CONSTRUCTED
C.C. McKinney Res. Engr. (Contract No.-4655 - Sept. 1956)
(Contract No. 4841 - Aug. 1957)

Drwg. "A"

Refer Drwg. "B" for Construction Details

6F23-8
SH.1


3410.0' To Sec. Cor.
N. 53°48' W.
(Scribed Post)

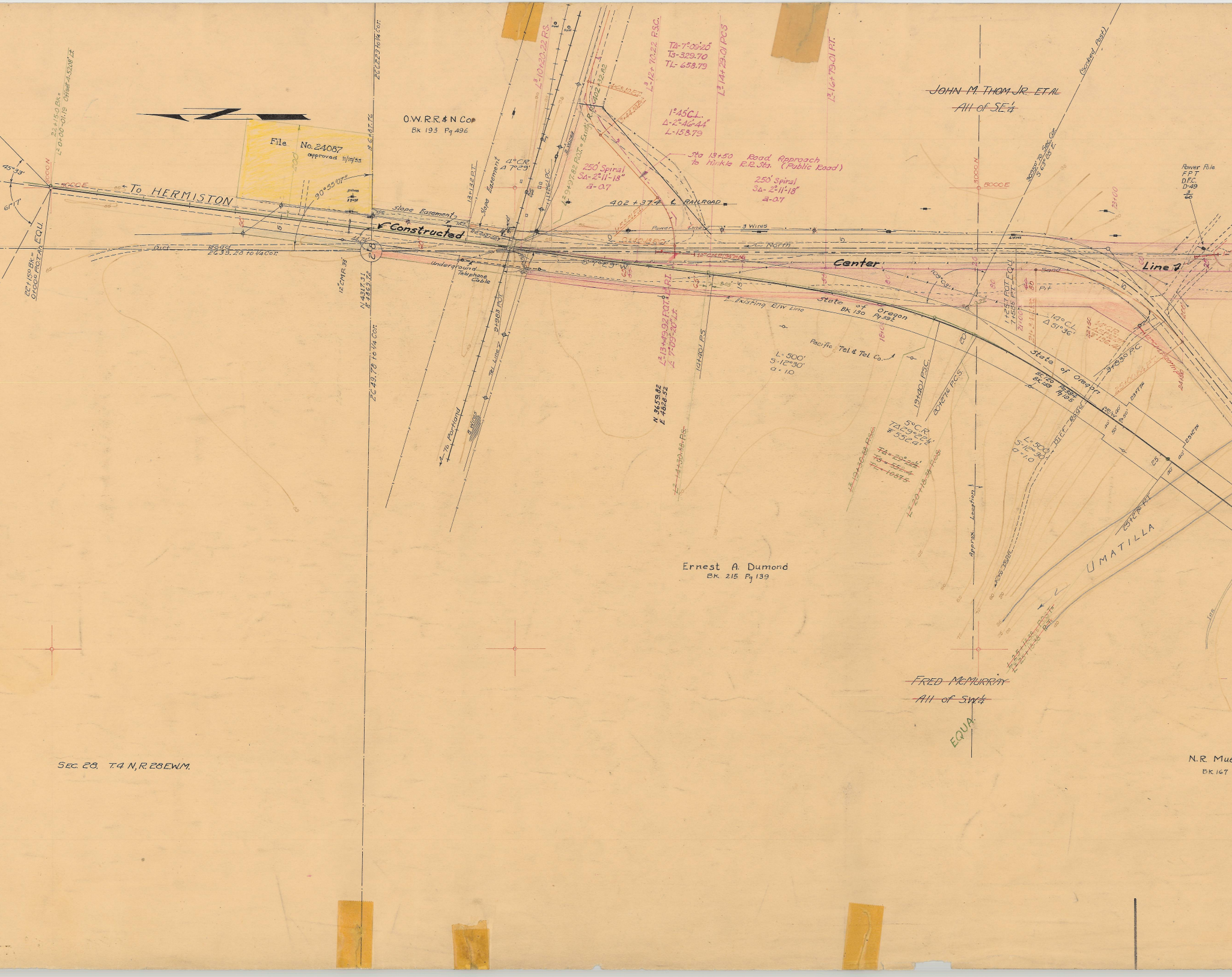
22+15.0 Bk= L² 0+00-01.19 Offset 4.5208' Lt.
22+15.0 Bk= 0+00.0 P.O.T. Ah. EQU.
45°33'
61°17'
5000 N
5000 E
To HERMISTON
File No. 24087 approved 11/15/55
200
90°55'07"
2662.23 to ¼ Cor.
O.W. R.R. & N Co.
Bk 193 Pg 496
Slope Easement
Constructed
Dirt Road
2639.28 to ¼ Cor.
12" CMP 33'
N 4317.31 E 4869.72
2649.78 to ¼ Cor.
Underground Telephone Cable
13+13.2 P.T.
Slope Easement
4° C.R. Δ 7°29'
L³-10+20.22 P.S.
L² 9+97.82 P.O.T. = Exist. R.R. 402+32.82
250' Spiral SΔ-2°11'-18" a-0.7
9+98.3 P.O.T.
Tel. Line
8 Wires
To Portland
402+37.4 ℄ RAILROAD
L³-12+70.22 P.S.C.
TΔ-7°09'20" Ts-329.70 TL-658.79
1°45' C.L. Δ-2°46'-44" L-158.79
L³-14+29.01 P.C.S.
L³-16+79.01 P.T.
Sta 13+50 Road Approach to Hinkle R.R. Sta. (Public Road)
250' Spiral SΔ-2°11'-18" a-0.7
Power Line
3 Wires
North
S. 7°29' W.
Center
℄ Existing R/W Line
State of Oregon BK 130 Pg 592
L²-13+49.92 P.O.T. L³ P.I. Δ 7°09'20" Lt.
14+40.1 P.S.
N 3659.82 E 4828.52
Pacific Tel. & Tel. Co.
L-500' S-12°30' a-1.0
19+40.1 P.S.C.
20+27.6 P.C.S.
5° C.R. TΔ 29°22' # 552.4'
~~TΔ = 29°22' Ts = 552.4 TL = 1085.5~~
JOHN M. THOM JR. ET AL
All of SE¼
3000 N
5000 E
3095.0' To Sec. Cor. S 63°28' E.
(Scribed Post)
Power Pole F.P.T. D.F.C. D-49 3/60
23+00
1+25.7 P.O.T. EQU. 7+52.5 P.T.
109°03'
Sand Pit
14° C.L. Δ 51°36'
Line 7
State of Oregon BK 120 Pg 382 BK 153 Pg 195
3+83.0 P.C.
25+00.84 P.T.
Dirt Road
R/W 40' 50'
L=500' S-12°30' a-1.0
Approx. Location
UMATILLA
Ernest A. Dumond
BK 215 Pg 139
~~FRED McMURRAY~~
~~All of SW¼~~
EQUA.
N.R. Mue
BK 167
SEC. 28. T.4 N, R 28 E.W.M.

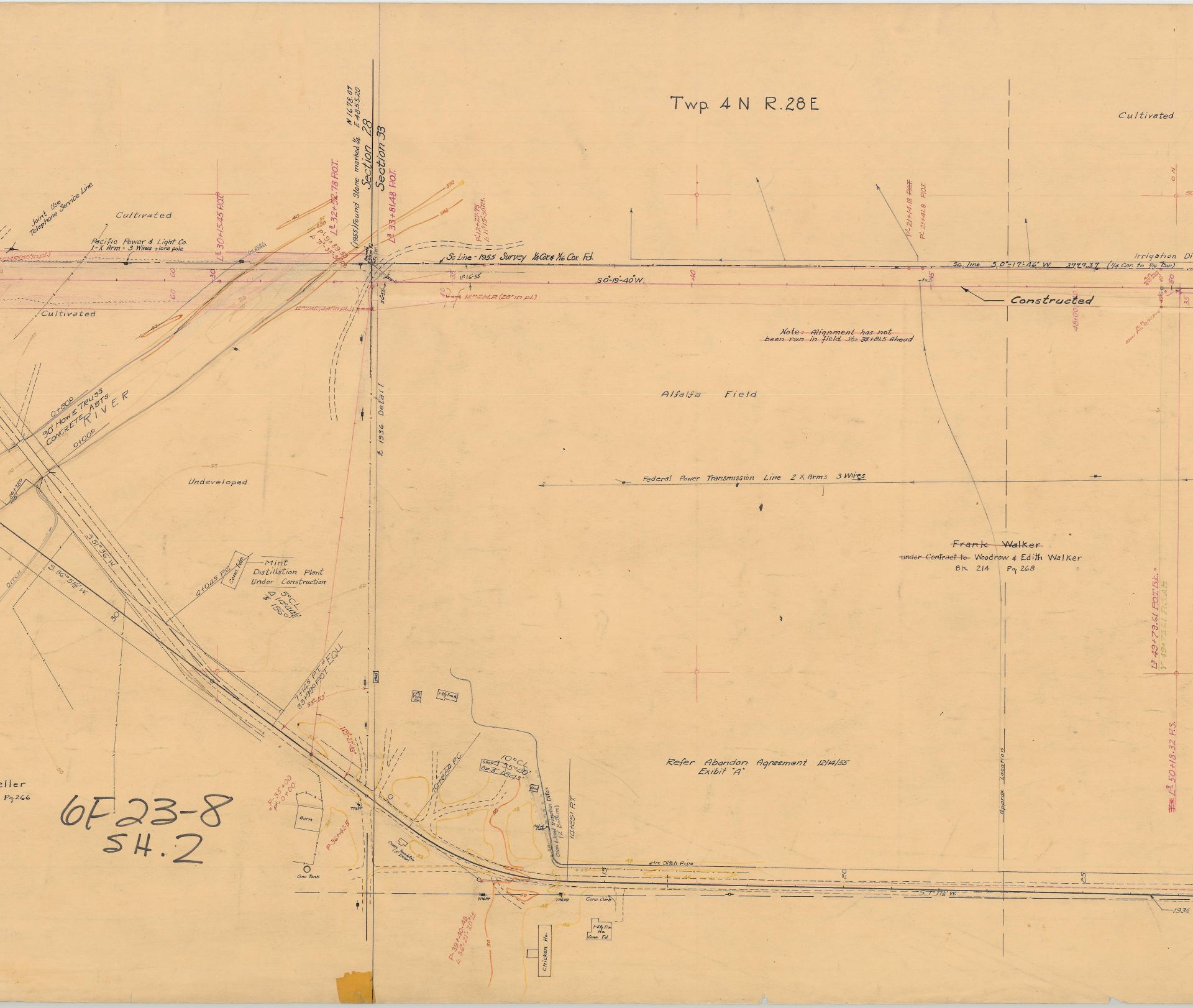
Twp. 4 N R.28 E
Cultivated
Joint Use Telephone Service Line
Cultivated
Pacific Power & Light Co. 1-X Arm - 3 Wires +lone pole
L³ 30+15.45 P.O.T.
L³ 32+52.78 P.O.T.
P.I. 9+89.59
Δ 71°-38'-30"
(1955) Found Stone marked ¼
N 1678.07
E 4855.20
Section 28
Section 33
L³ 33+81.48 P.O.T.
P.I. 12+27.75
∠ 11°15'-30" Rt.
Sc. Line - 1955 Survey ¼ Cor. & 1/16 Cor. Fd.
S 0°-19'-40" W.
11°16'-55"
36°-55'
12" C.M.R. (28' in pl.)
12" C.M.R. (34' in pl.)
Cultivated
P.I. 21+14.18 P.O.T.
P.I. 21+41.8 P.O.T.
Sc. line S. 0°-17'-46" W. 3999.37 (¼ Cor. to 1/16 Cor.)
Irrigation Di
Constructed
48+00
Note: ~~Alignment has not been run in field Sta. 33+81.5 Ahead~~
Alfalfa Field
0+80.0
90' Howe Truss Concrete Abts.
RIVER
0+00.0
Undeveloped
℄ 1936 Detail
Federal Power Transmission Line 2 X Arms 3 Wires
S. 51° 36' W.
S. 36° 51½' W.
Ditch
30
4+04.5 P.C.
Conc. Fdn.
Mint Distillation Plant Under Construction
5° C.L.
Δ 14°02'
156.0'
7+14.5 P.T. = 33+99.0 P.O.T. EQU.
53°-53'
119°-27'-53"
~~Frank Walker~~
~~under Contract to~~ Woodrow & Edith Walker
Bk. 214 Pg. 268
eller
Pg. 266
P-35+00 = P'-0+00
P-36+42.5
Barn
Conc. Tank
10+68.4 P.C.
10° C.L.
Δ 35°40'
194.3'
Conc. Lined Irrigation Ditch (2' Bottom)
14+25.1 P.T.
Conc. Foundation
Elm Ditch Pipe
Conc. Curb
P-39+40.48
∠ 36°-21'-20" Lt.
Chicken Ho.
1-Sty. Frm. Ho. Conc. Fd.
Refer Abandon Agreement 12/14/55 Exibit "A"
Approx. Location
S. 1° 11½' W.
20
25
1936
L³ 49+79.61 P.O.T. Bk. =
Y 19+73.61 P.S. Ah.
L³ 50+18.32 P.S.

6F 23-8
SH. 2

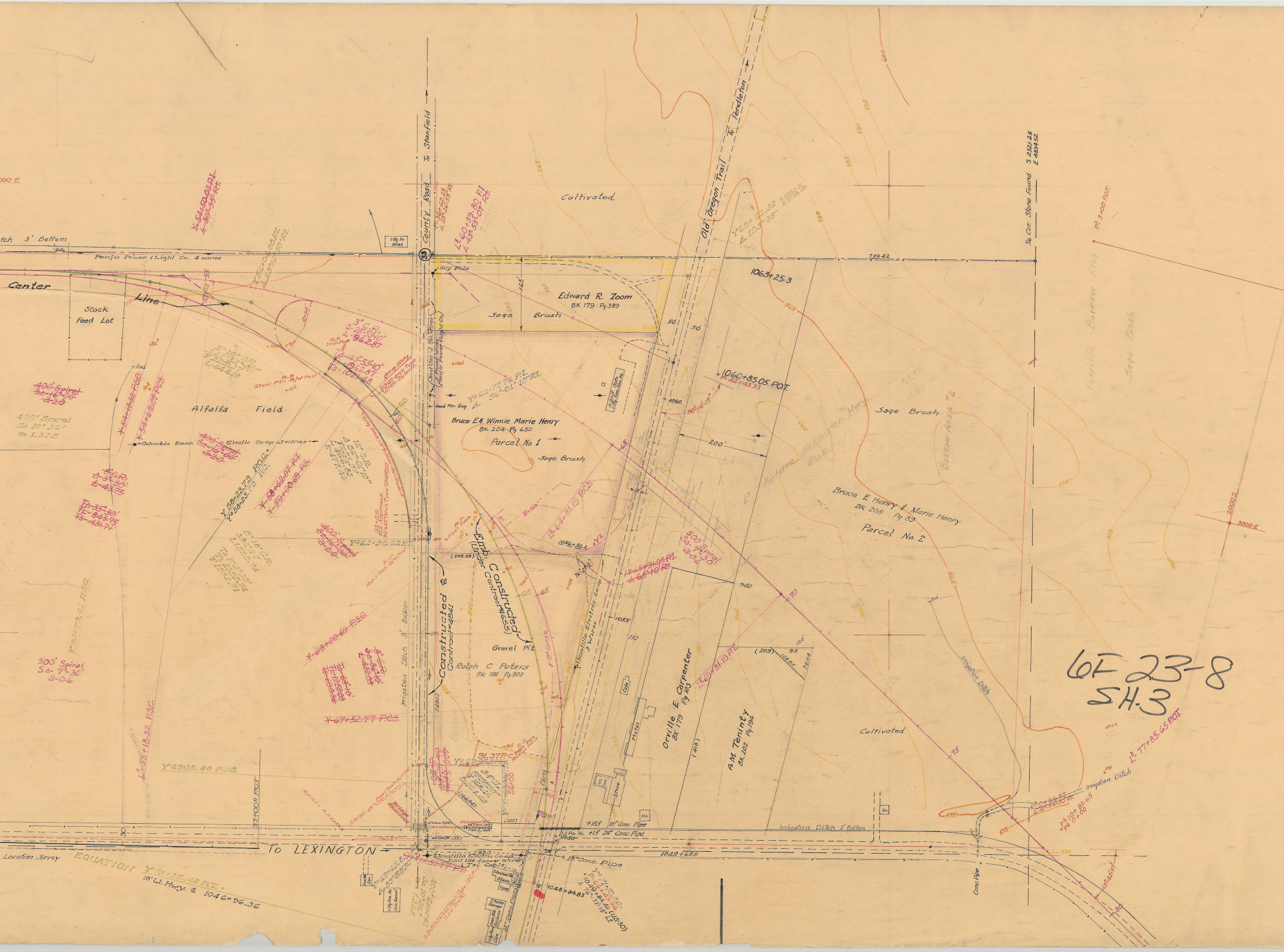

Center
Line
ch 3' Bottom
Pacific Power & Light Co. 4 wires
Stock
Feed Lot
Alfalfa Field
400' Spiral
Columbia Basin Electric Co-op 3 wires
500' Spiral
County Road
To Stanfield
33
Cultivated
Old Oregon Trail
To Pendleton
Edward R. Zoom
BK 179 Pg 389
Sage Brush
Guy Pole
Bruce E. & Winnie Marie Henry
BK 204 Pg 650
Parcel No. 1
Sage Brush
Dead Man Guy
Emb. Constructed
(Under Contract #4655)
Constructed ℄
Contract #4841
Irrigation Ditch 3' Bottom
Gravel Pit
Ralph C. Peters
BK 198 Pg 300
Umatilla Electric Co-op 3 wires
Cafe
Motel
Store
Orville E. Carpenter
BK 179 Pg 103
A.M. Teninty
BK 202 Pg 194
1063+25.3
1060+85.05 P.O.T.
1056+32.2
1055
1050
1049+63.6
1048+84.83
200'
739.42
1/16 Cor. Stone Found
Sage Brush
Future Hermiston Hwy
Borrow Area
Borrow Area
Sage Brush
Bruce E. Henry & Marie Henry
BK 208 Pg 83
Parcel No. 2
Cultivated
Irrigation Ditch
Irrigation Ditch 2' Bottom
Irrigation Ditch
Conc. Pipe
18" Conc. Pipe
24" Conc. Pipe
To LEXINGTON
Location Survey
EQUATION
18' Lt. Hwy. ℄ 1046+96.36
Umatilla Electric Co-op
Joint Use 2 Power Wires
1 Tel. Cable
2000 S
3000 E
70
75
80
65
60

6F 23-8
SH-3

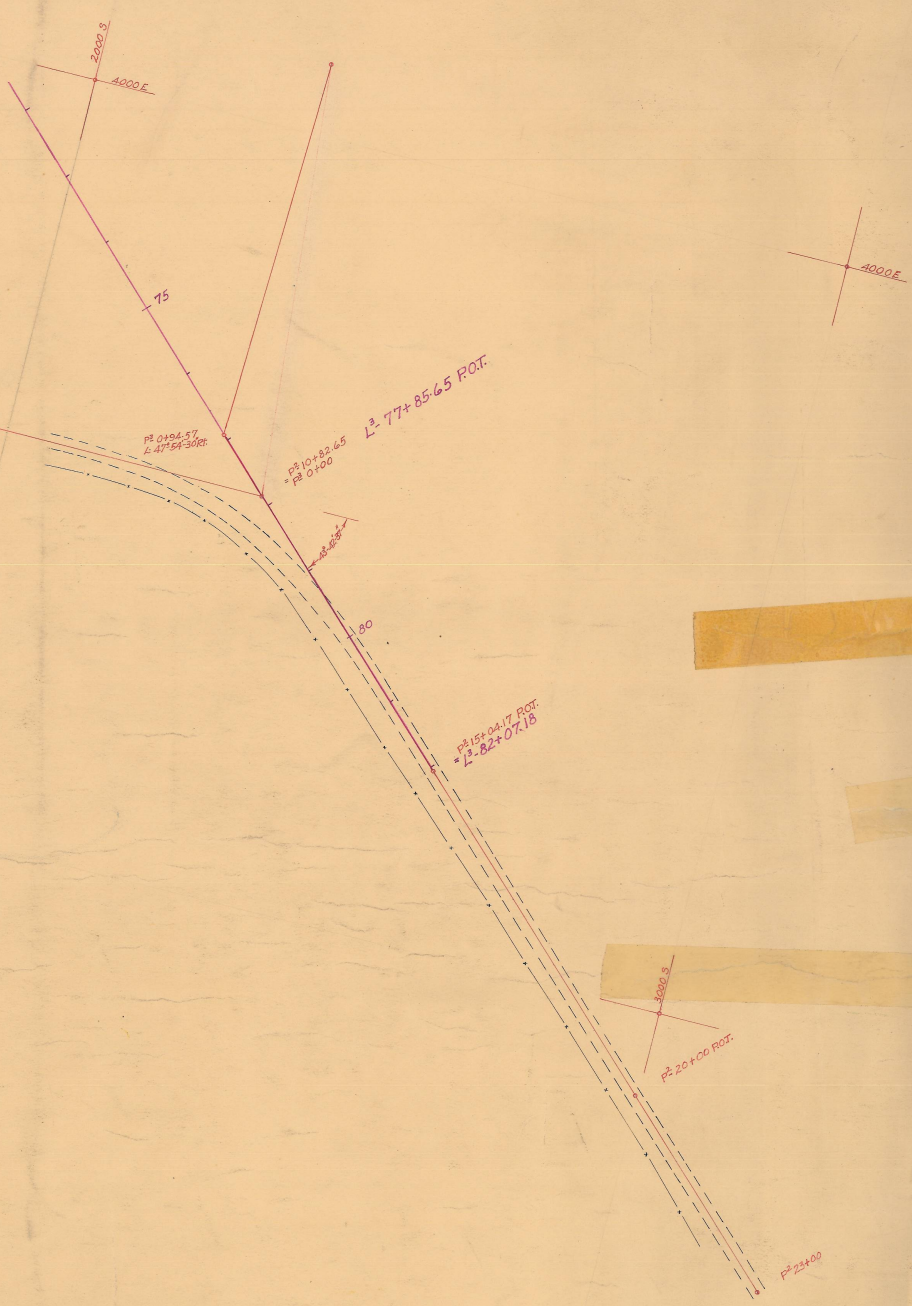
2000 S
4000 E
75
P² 0+94.57
∠ 47°54'30" Rt.
P² 10+82.65
= P³ 0+00
L³- 77+85.65 P.O.T.
43°-12'-35"
80
P² 15+04.17 P.O.T.
= L³-82+07.18
4000 E
3000 S
P² 20+00 P.O.T.
P² 23+00