Box "E"

John- I think you have this map already but this is the latest available.

Vic

OREGON STATE HIGHWAY DEPARTMENT

Located Line

OREGON-WASHINGTON HIGHWAY-WESTON SECTION

WESTON-ELGIN HIGHWAY

UMATILLA COUNTY

Scale: 1 inch = 100 feet

Traced by J.W.C. November, 1960

GRID BEARINGS-NORTH ZONE

DRG. NO. 8B-20-17

LEGEND

FA	FARM CROSSING
A	ACCESS
PA	PRIVATE ACCESS
PL	PRIVATE ACCESS LIMITED
CA	COMMERCIAL ACCESS
CL	COMMERCIAL ACCESS LIMITED
RA	RESTRICTED ACCESS

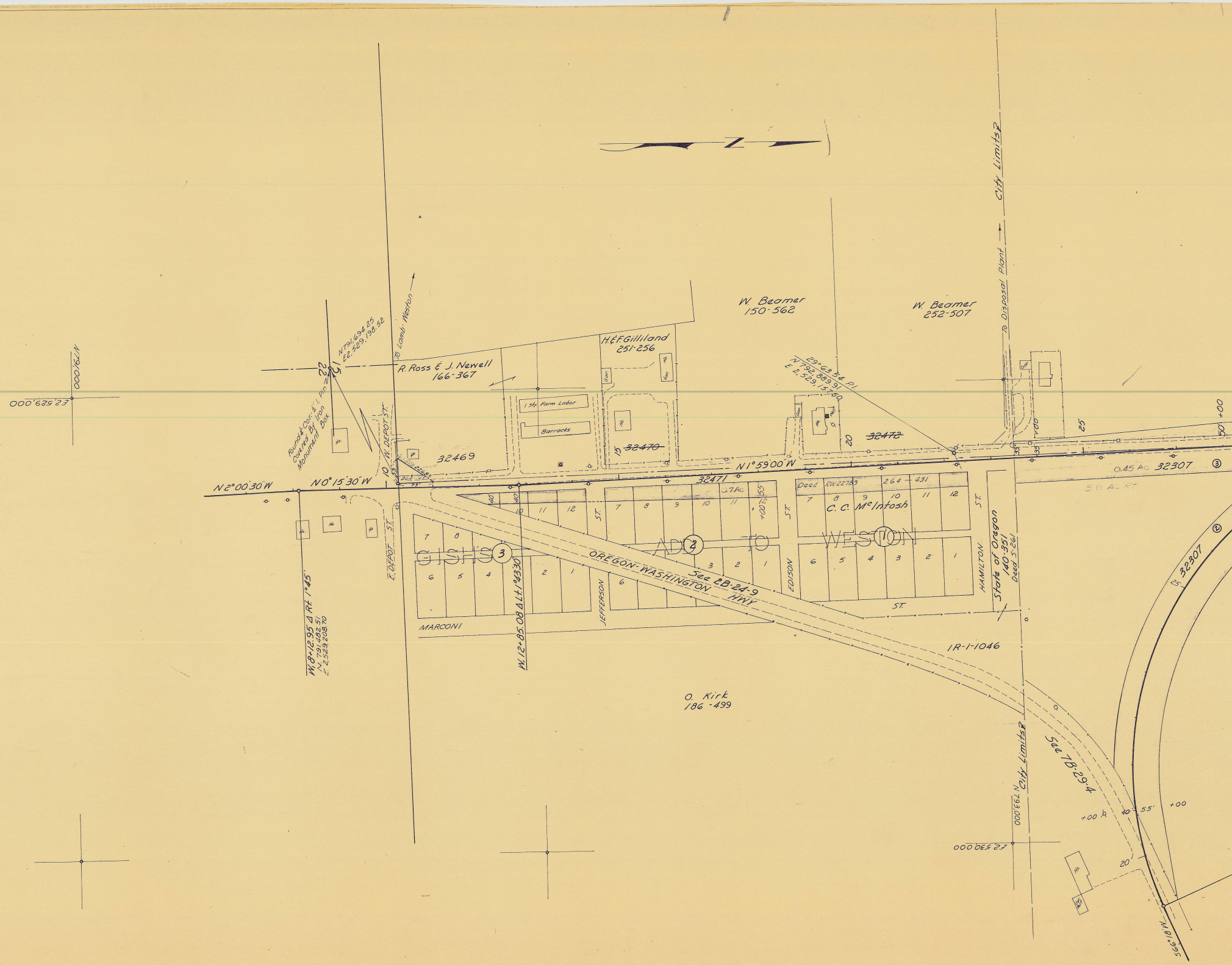
N
N 791,000
E 2,529,000
N791,694.25
E2,529,198.52
22
15
Found & Cor. ¾" I. Pin Covered By Iron Monument Box
To Lamb-Weston
R. Ross & J. Newell
166-367
H. & F. Gilliland
251-256
W. Beamer
150-562
W. Beamer
252-507
To Disposal Plant
City Limits
29+63.54 P.I.
N 792,889.91
E 2,529,157.50
1 Sty. Farm Labor
Barracks
Gar.
Ho.
Well
32469
~~32470~~
~~32472~~
32471
W. DEPOT ST.
E. DEPOT ST.
N2°00'30"W
N0°15'30"W
N1°59'00"W
262.47
222.95
75'
10
15
20
25
35
40
55
50+00
+00
0.7 Ac
Deed RW 22783
264-431
C. C. McIntosh
GISH'S ③ ADD ② TO WESTON ①
OREGON-WASHINGTON HWY
See 2B-24-9
JEFFERSON
EDISON
HAMILTON
MARCONI
ST.
State of Oregon
140-351
Deed 5-261
0.45 Ac 32307 ③
3.8 Ac Rt
32307 ②
W. 8+12.95 Δ Rt. 1°45'
N 791,482.51
E 2,529,208.70
W. 12+85.08 Δ Lt. 1°43'30"
IR-1-1046
O. Kirk
186-499
See 7B-29-4
N 793,000
E 2,530,000
S66°18'W

TWP. 4 N., R. 35 E., W.M.
8B-20-17

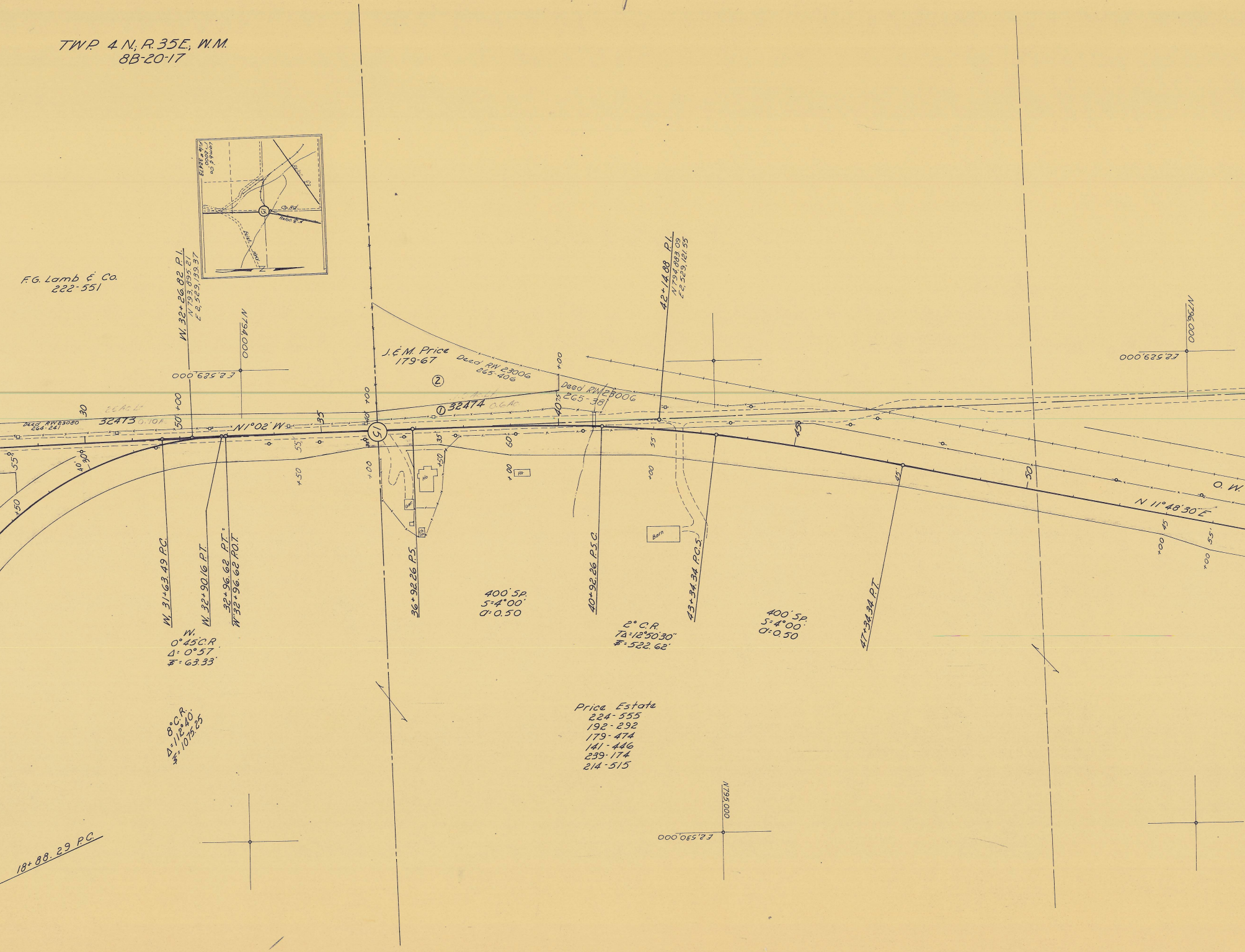

File # 32473
Lamb & Co.
1"=2000'
Co. Rd.
Reloc. & A
Relo. 13
Exist.
Hwy.
N
F.G. Lamb & Co.
222-551
W. 32+26.82 P.I.
N 793,895.21
E 2,529,139.37
N794,000
E2,529,000
J. & M. Price
179-67
②
Deed RW 23006
265-406
Deed RW 23006
265-38
Deed RW B3080
264-241
32473
0.10 A
2.5 Ac Lt
① 32474
0.6 Ac
30
+50
+00
50
35
40
55
60
75
N 1°02' W
51
Ho
Ho
Gar.
Barn
42+14.88 P.I.
N 794,883.09
E 2,529,121.55
N796,000
E2,529,000
45
50
O. W.
N 11°48'30" E
W. 31+63.49 P.C.
W. 32+90.16 P.T.
32+96.62 P.T.
W. 32+96.62 P.O.T.
36+92.26 P.S.
40+92.26 P.S.C.
43+34.34 P.C.S.
47+34.34 P.T.
W.
0°45' C.R.
Δ = 0°57'
T = 63.33'
400' Sp.
S = 4°00'
d = 0.50
2° C.R.
TΔ = 12°50'30"
T = 522.62'
400' Sp.
S = 4°00'
d = 0.50
8° C.R.
Δ = 112°40'
T = 1075.25
18+88.29 P.C.
Price Estate
224-555
192-292
179-474
141-446
239-174
214-515
N795,000
E2,530,000

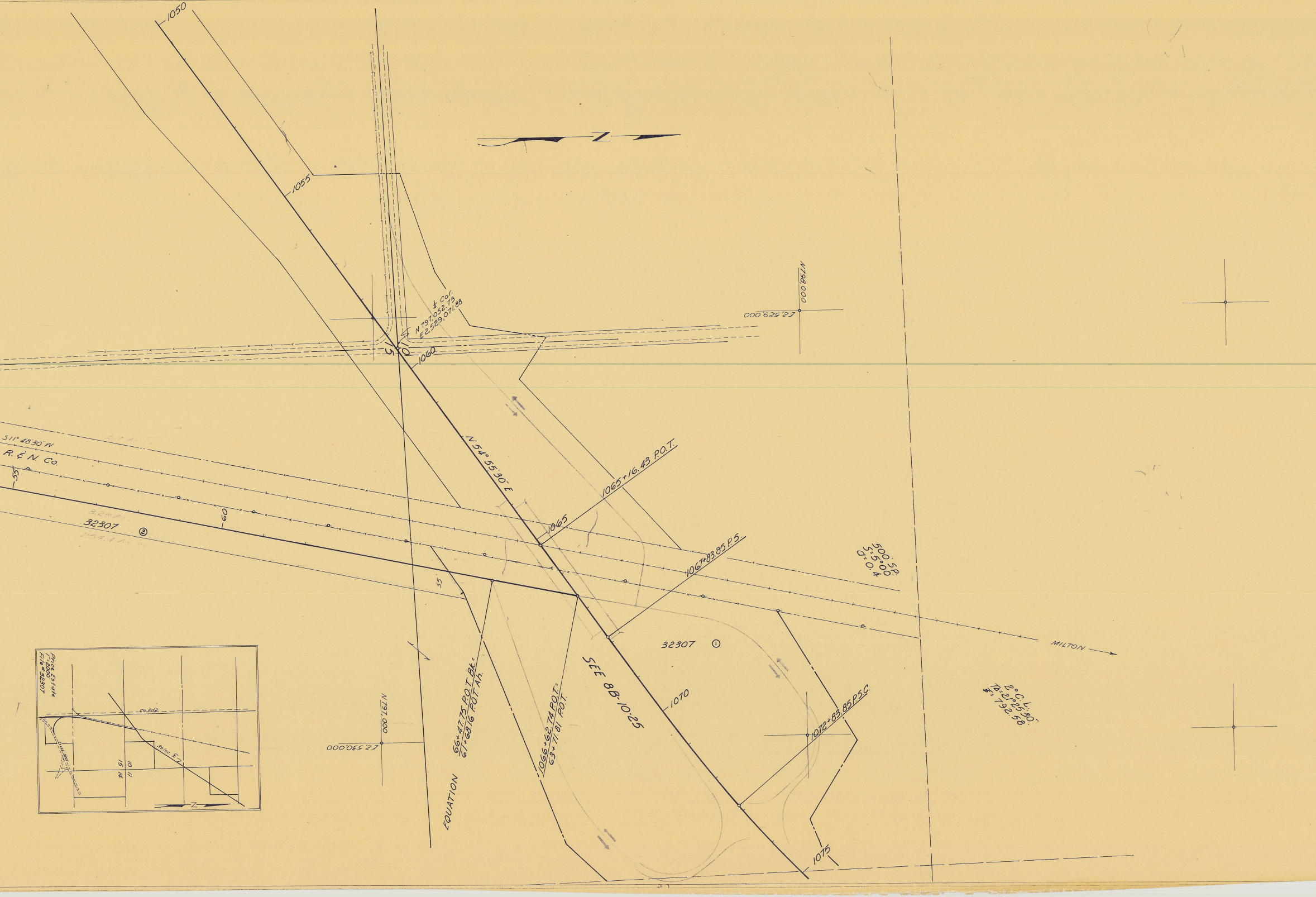
1050
1055
1060
1065
1070
1075
5
0
¢ Cor.
N 797,052.73
E 2,529,071.88
N 798,000
E 2,529,000
N 797,000
E 2,530,000
N 54°55'30" E
1065+16.43 P.O.T.
1067+83.85 P.S.
1072+83.85 P.S.C.
500' SP.
S=5°00'
d=0.4
2° C. L.=30'
TΔ=21°25'30"
L=792.58
S 11°48'30" W
R. & N. Co.
55
60
55
32307 ②
32307 ①
MILTON
SEE 8B-10-25
EQUATION
66+47.75 P.O.T. Bk. = 67+68.16 P.O.T. Ah.
1066+62.74 P.O.T. = 63+71.81 P.O.T.
N
Price Estate
1"=2000'
File # 32307
Co. Rd 2
Reloc.
Exist. Line
15
14
10
11
N

OREGON-WASHINGTON HWY.- WESTON SEC.
WESTON-ELGIN HWY.
1"=100'
8B-20-17
NOVEMBER, 1960