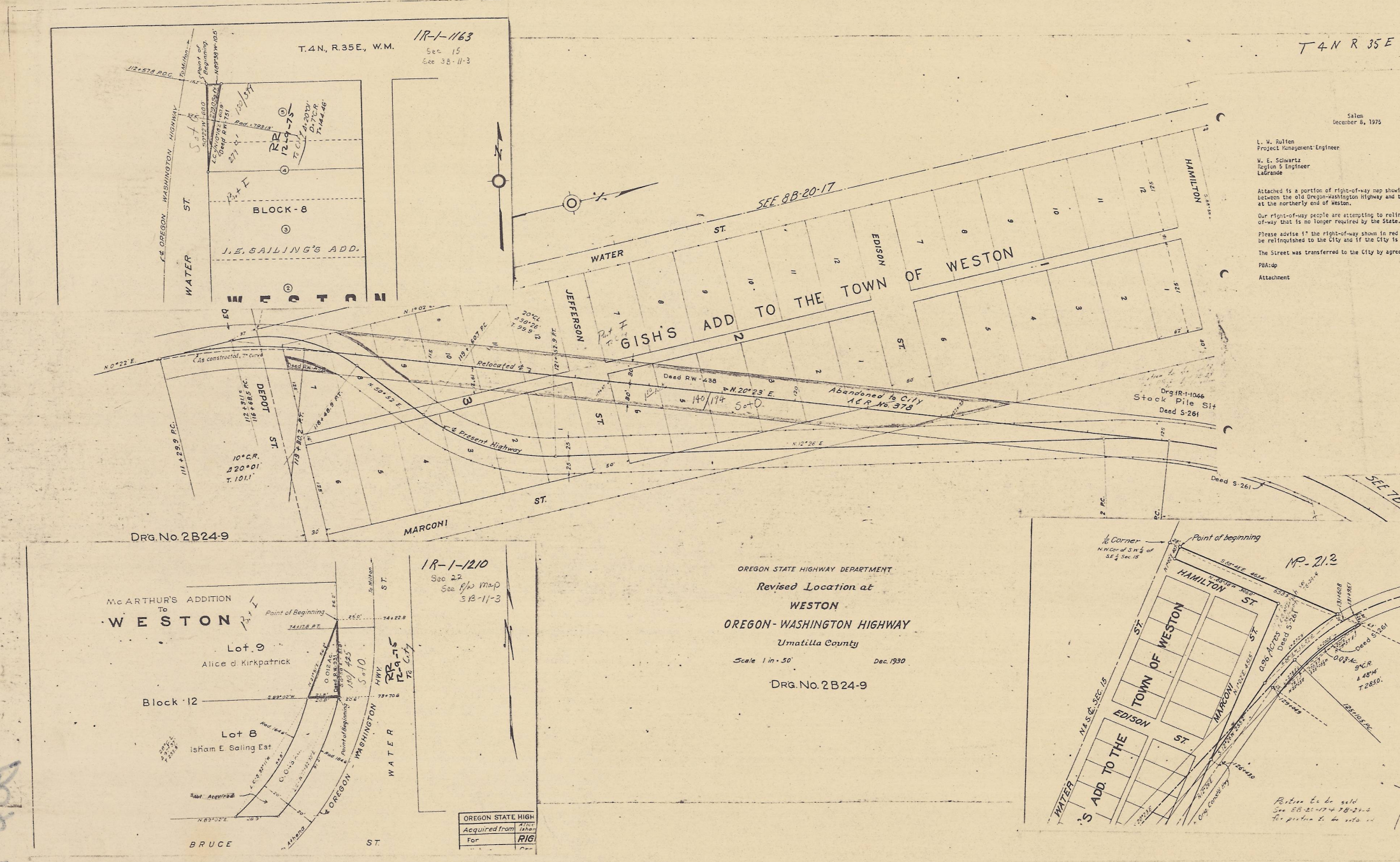
T.4N., R.35E., W.M.
1R-1-1163
Sec 15
See 3B-11-3
Point of Beginning
OREGON WASHINGTON HIGHWAY
WATER ST.
BLOCK-8
J. E. SAILING'S ADD.
WESTON
T4N R35E
SEE 8B-20-17
WATER ST.
JEFFERSON
EDISON ST.
HAMILTON
GISH'S ADD TO THE TOWN OF WESTON
Relocated ℄
Deed RW-438
Abandoned to City A&R No. 378
Drg. 1R-1-1046
Stock Pile Site
Deed S-261
Present Highway
DEPOT ST.
MARCONI ST.
As constructed
DRG. No. 2B24-9
1R-1-1210
Sec 22
See R/W Map 3B-11-3
McARTHUR'S ADDITION To WESTON
Point of Beginning
Lot 9
Alice J. Kirkpatrick
Block 12
Lot 8
Isham E. Saling Est.
OREGON - WASHINGTON HWY
WATER ST.
BRUCE ST.
OREGON STATE HIGH
Acquired from
For
RIG
1/16 Corner
Point of beginning
MP-21.2
HAMILTON ST.
MARCONI ST.
EDISON ST.
WATER
'S ADD. TO THE TOWN OF WESTON
0.96 ACRES
Deed S-261
Box E

OREGON STATE HIGHWAY DEPARTMENT

Revised Location at

WESTON

OREGON - WASHINGTON HIGHWAY

Umatilla County

Scale 1 in = 50' Dec. 1930

DRG. No. 2B24-9

Portion to be sold
See 8B-21-17 + 7B-24-4
for portion to be retain

Salem
December 8, 1975

L. W. Rulien
Project Management Engineer

W. E. Schwartz
Region 5 Engineer
LaGrande

Attached is a portion of right-of-way map showi
between the old Oregon-Washington Highway and t
at the northerly end of Weston.

Our right-of-way people are attempting to relin
of-way that is no longer required by the State.

Please advise if the right-of-way shown in red
be relinquished to the City and if the City is

The Street was transferred to the City by agree

PBA:dp

Attachment

Relinquishment of Right-of-way
City of Weston

ng the street connection
he Weston-Elgin Highway

quish any excess right-

on the attached map may
willing to accept same.

ement on March 10, 1961.

NOTED
ROBERT R. ROUNDS
DEC 29 1975

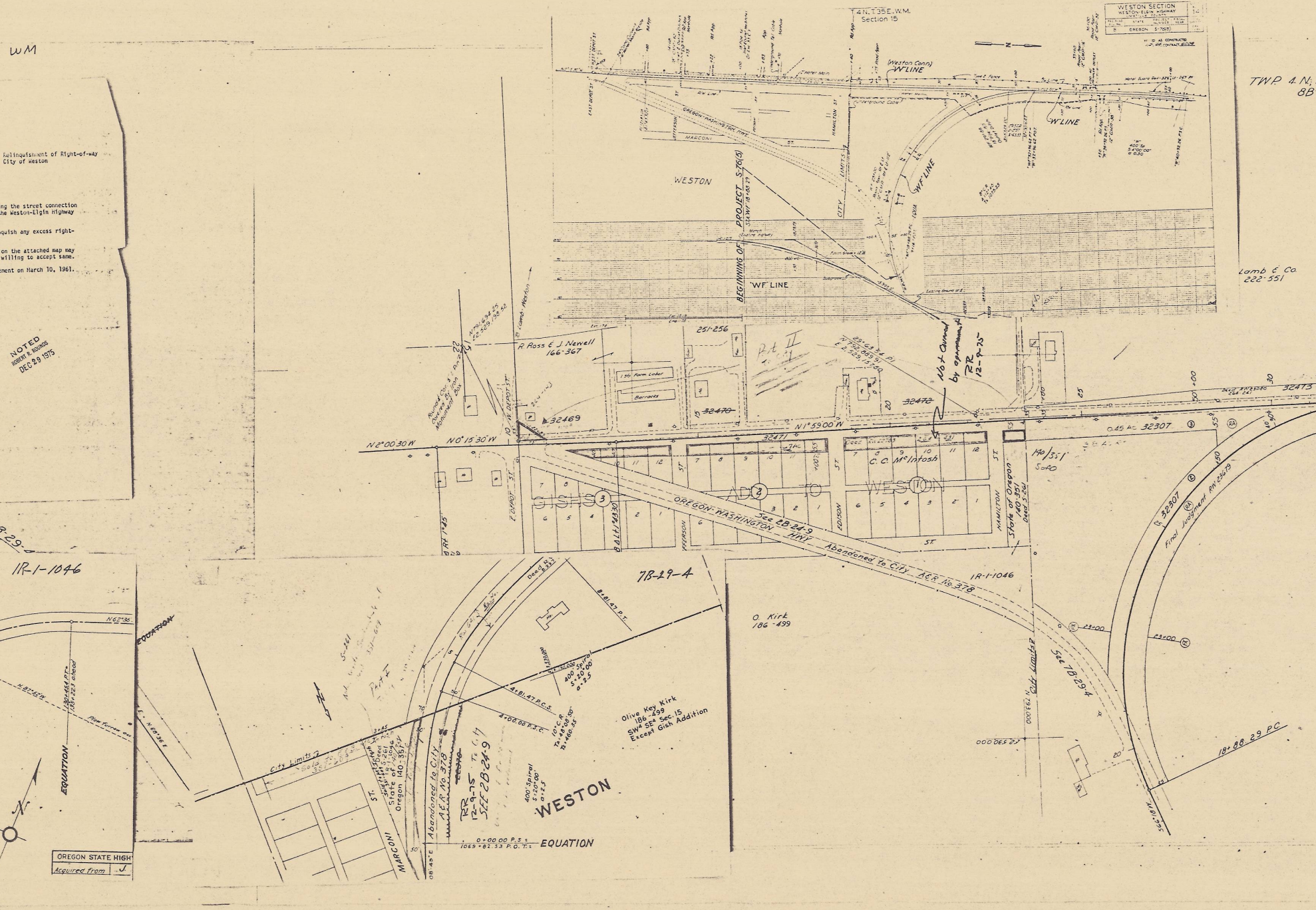
WM
WESTON SECTION
WESTON-ELGIN HIGHWAY
UMATILLA COUNTY
8
OREGON
S-76(8)
14
T.4N. T.35E. W.M.
Section 15
TWP. 4 N.
8B
Lamb & Co.
222-551
(Weston Conn)
W LINE
WF LINE
'WF' LINE
OREGON-WASHINGTON HWY.
MARCONI ST.
HAMILTON ST.
CITY LIMITS
WESTON
BEGINNING OF PROJECT S-76(8)
Not Owned by
RR 12-9-75
Pt. II
R. Ross & J. Newell
166-367
251-256
32469
32470
32471
32472
32473
32307
0.45 Ac.
N2°00'30"W
N0°15'30"W
N1°59'00"W
Farm Labor
Barracks
C. C. McIntosh
GISH'S ADD. TO WESTON
E. DEPOT ST.
W. DEPOT ST.
JEFFERSON
EDISON
HAMILTON
State of Oregon 140-351 Deed 3 Cal
140/351
See 2B-24-9
Abandoned to City AER No. 378
1R-1-1046
7B-29-4
See 7B-29-4
City Limits
O. Kirk
186-499
Olive Key Kirk
186-499
SW¼ SE¼ Sec. 15
Except Gish Addition
4+81.47 P.C.S.
4+00.00 P.S.C.
400' Spiral
WESTON
RR 12-9-75
SEE 2B-24-9
Abandoned to City AER No. 378
MARCONI ST.
0+00.00 P.S.
1069+82.53 P.O.T.
EQUATION
Final Judgment
18+88.29 P.C.
23+00
OREGON STATE HIGH
Acquired from

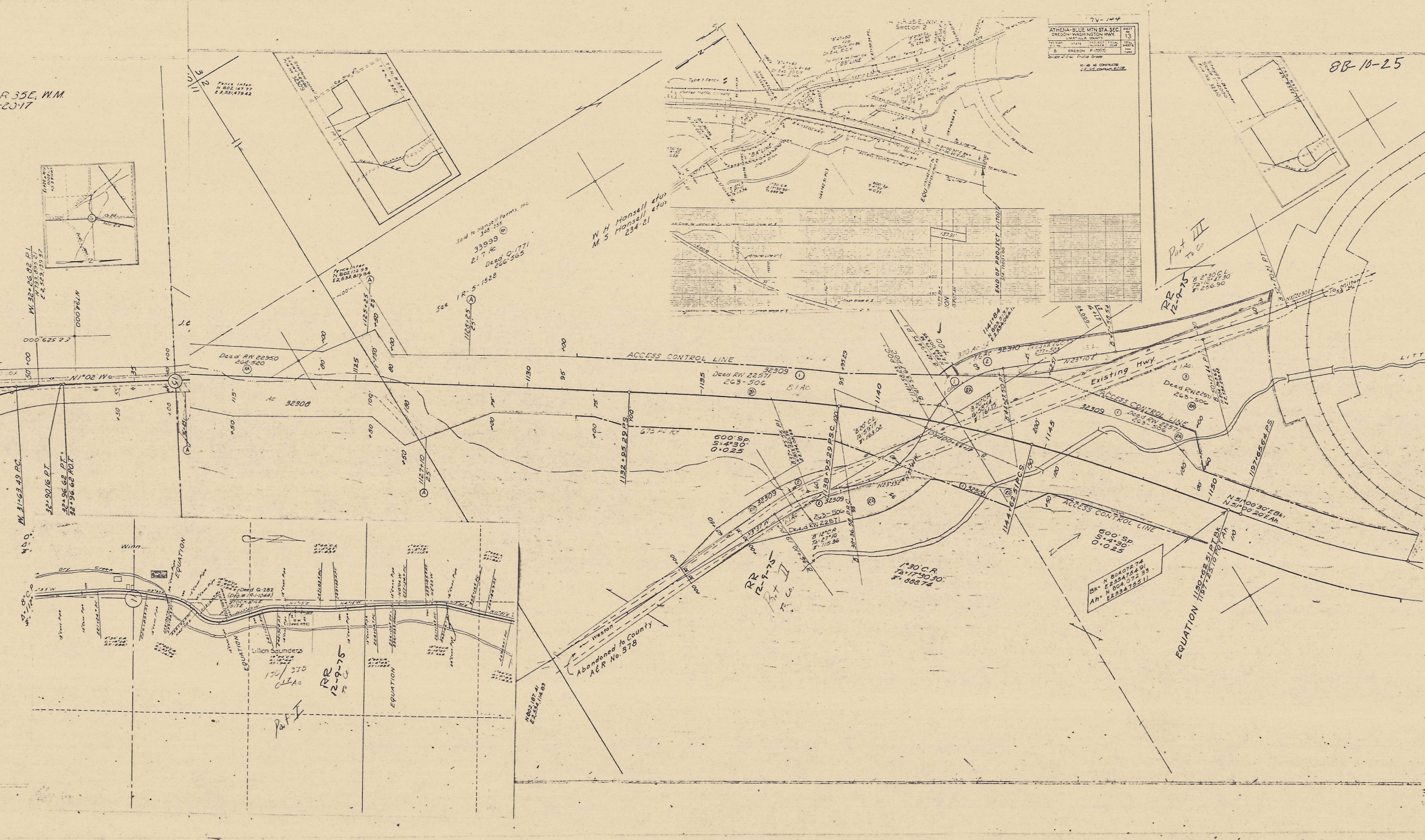
R 35E, W.M.
2017
8B-10-25
7V-144
ATHENA-BLUE MTN STA. SEC.
OREGON-WASHINGTON HWY.
UMATILLA COUNTY
SHEET No. 13
8
OREGON
F-170(17)
Revised Profile Grade
REVISED AS CONSTRUCTED
CONTRACT
Section 2
"BB" LINE
"BA" LINE
END OF PROJECT
EQUATION
Fence Inter. N 802,147.77 E 2,531,479.42
Sold to Hansell Farms, Inc.
33999
21.7 Ac
Deed 9-1771 266-563
W. H. Hansell etux
M. S. Hansell etux
234-21
Fence Inter. N 802,172.93 E 2,532,812.84
See I.R.-5-1528
Deed RW 22950 264-520
ACCESS CONTROL LINE
Deed RW 22571 263-506
32309
32308
8.1 Ac.
1125
1130
1135
1140
1145
1150
1127+10 25'
1128+25 25'
1132+95.29 P.S.
1138+95.29 P.S.C.
1144+62.51 P.C.S.
1197+65.64 P.S.
Existing Hwy
600' Sp.
S=4°30'
O=0.25
8°20' C.L.
8°12' C.R.
1°30' C.R.
Ta=17°30'30"
Δ=88.74
RR
12-9-75
Part II
To Co.
Part III
To Co.
Part I
Bk= N 804,072.74 E 2,534,754.91
Ah= N 804,072.33 E 2,534,755.11
EQUATION 1150+62.51 P.T. Bk. = 1197+25.10 P.O.T. Ah.
N 51°00'30" E Bk.
N 51°00'20" E Ah.
To Milton
Abandoned to County
A&R No. 578
Weston
N 1°02' W
N 802,187.41
E 2,534,114.83
32+96.62 P.T.
32+90.16 P.T.
31+63.49 P.C.
Winn
Dry Creek
Deed Q-283
STOCKPILE SITE
Lillian Saunders
130/335
6.1 Ac
RR
12-9-75
EQUATION

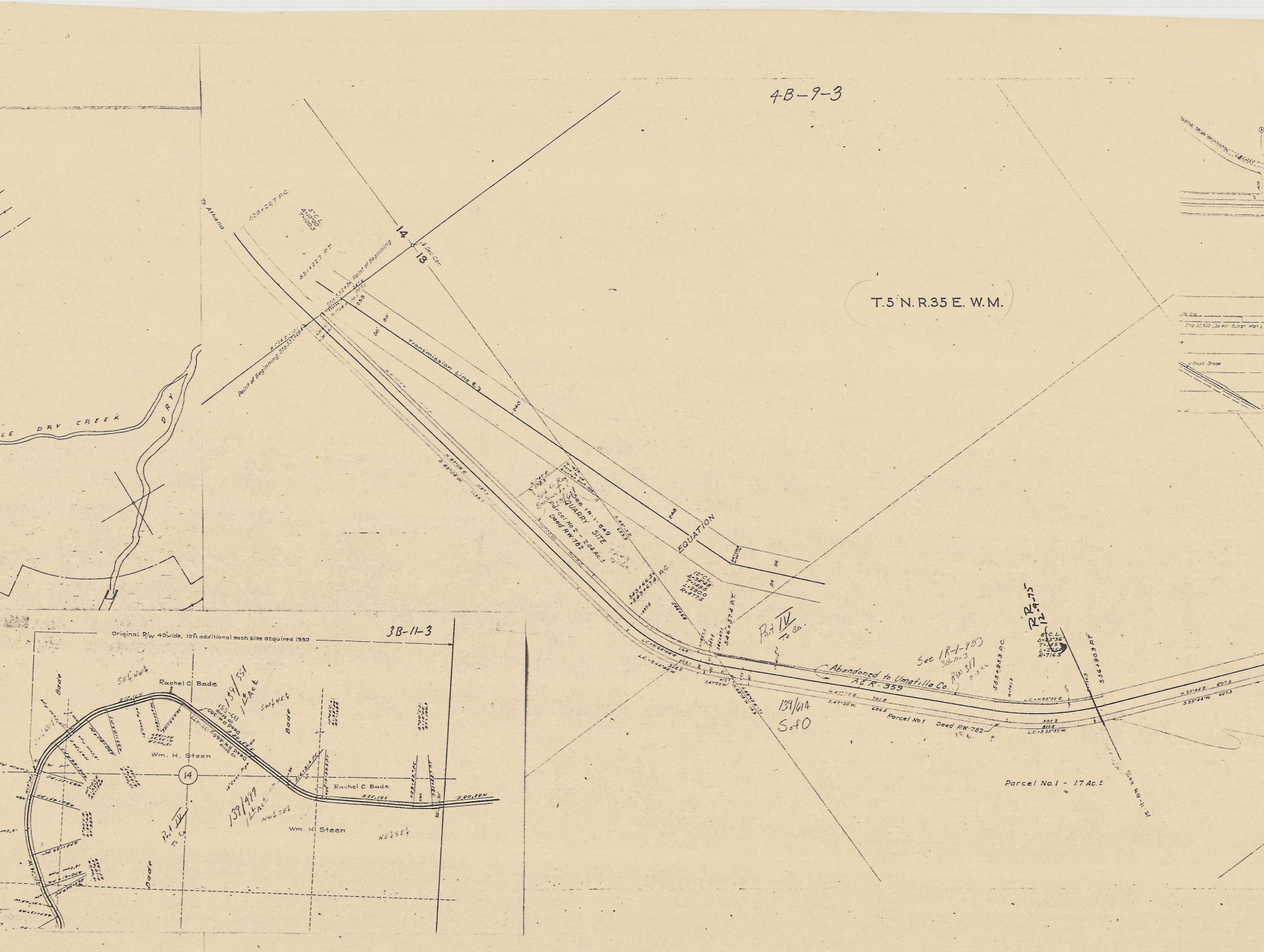
4B-9-3
T.5 N. R.35 E. W.M.
To Athena
529+22.7 P.C.
5°C.L.
Δ-10°00'
T-100.3
531+22.7 P.T.
14
13
¼ Sec. Cor.
Sta. 532+36 Point of Beginning
Point of Beginning Sta. 531+29.4
255
50
50
Transmission Line ℄
240
245
N. 82°08' E.
S. 82°08' W.
1137.1
1136.7
See 1R-1-849
QUARRY SITE
Parcel No 2 - 2.04 Ac.±
Deed RW-782
Sold to Kay Brothers
EQUATION
543+66.5 = 543+67.4 P.C.
12°C.L.
Δ-34°48'
T-1495
L-2900
R-477.5
546+57.4 P.T.
L.C.-N.64°44' E.
L.C.-S.64°44' W.
Part IV To Co.
Abandoned to Umatilla Co.
A & R-359
See 1R-1-993
3B-11-3
RW 317
139/614
S of O
N.47°20' E.
S.47°20' W.
701.6
686.6
Parcel No 1
Deed RW-782
553+95.3 P.C.
R.R. 12-9-75
8°C.L.
Δ-23°36'
T-149.3
L-295.0
R-716.3
556+90.3 P.T.
L.C.-N.35°32' E.
L.C.-S.35°32' W.
305.3
311.5
N.23°44' E.
S.23°44' W.
607.5
607.3
See 8B-11-21
Parcel No.1 - 1.7 Ac.±
DRY CREEK
DRY
3B-11-3
Original R/W 40' wide, 10 ft. additional each side acquired 1930
Rachel C. Bade
Bade
SE¼ NW¼
139/551
1 Ac.±
SW¼ NE¼
Deed RW-466
Deed RW-380
Wm. H. Steen
14
Rachel C. Bade
Wm. H. Steen
139/497
1 Ac.±
NW¼ SE¼
NE¼ SE¼
Part IV To Co.
Bade

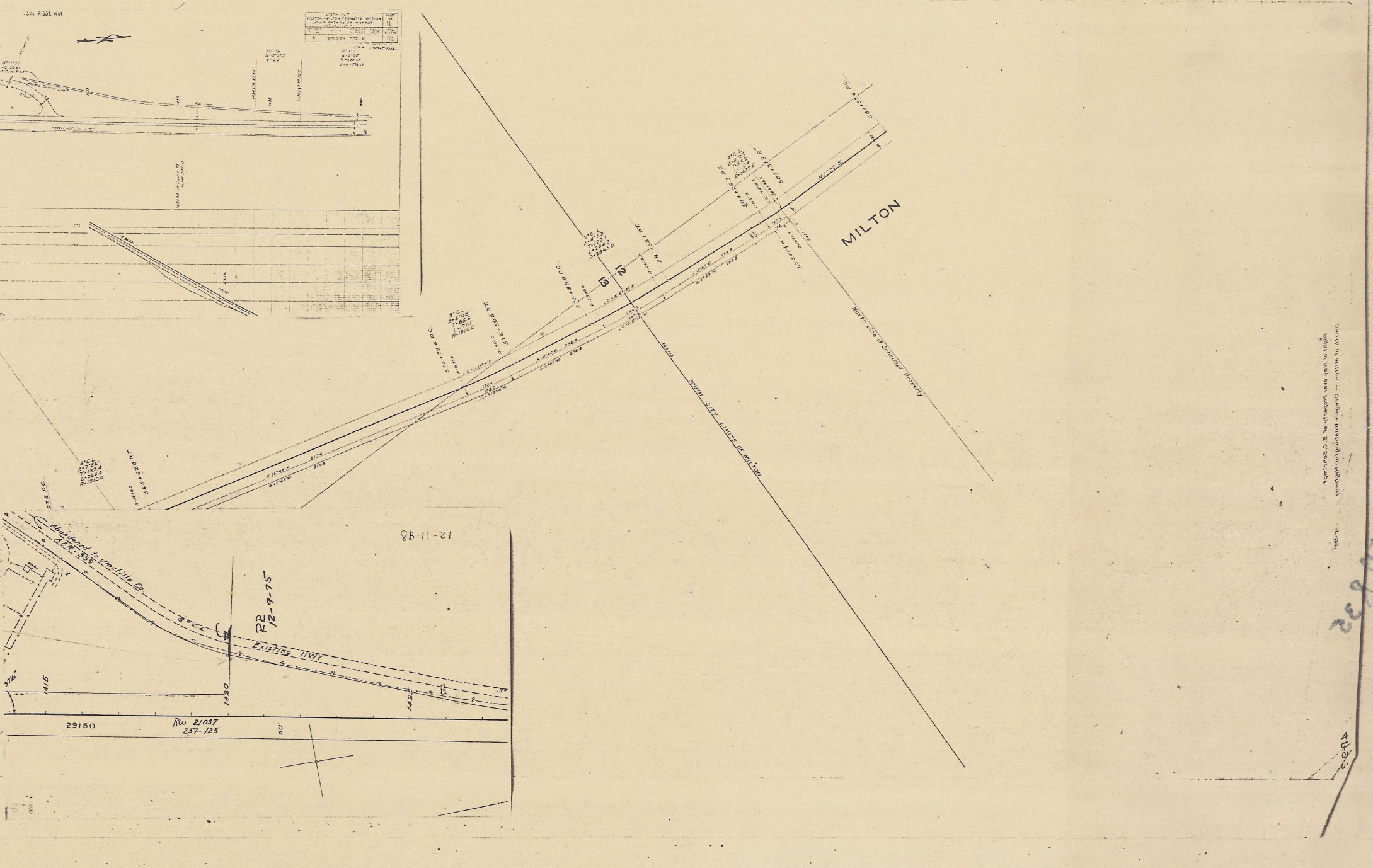
T5N R35E WM
NORTH UNIT
WESTON - MILTON FREEWATER SECTION
OREGON WASHINGTON HIGHWAY
UMATILLA COUNTY
SHEET NO. 11
FED ROAD DIV. NO. | STATE | PROJECT NUMBER | FISCAL YEAR | TOTAL SHEETS
8 | OREGON | F170(18)
CONTRACT F232
MILTON
SOUTH CITY LIMITS OF MILTON
North Line of Schrimpf Property
12
13
574+79.4 P.C.
576+50.5 P.T.
578+88.9 P.C.
581+33.1 P.T.
583+26.9 P.C.
585+13.3 P.T.
588+57.6 P.C.
565+62.0 P.T.
Abandoned to Umatilla Co.
AER 359
Existing HWY
R2
12-9-75
12-11-88
1415
1420
1425
29150
Rw 21037
257-125
60
4B-2
2118/32