



4/RECEIVED

APR 16 2010

THE BOARD OF COMMISSIONERS OF UMATILLA COUNTY

UMATILLA COUNTY RECORDS

STATE OF OREGON

In the Matter of Vacation of            )  
 Eleventh Street, a Public                )     ORDER NO. RD2010-03  
 Road Platted in the 1909                )  
 Hermiston Orchards Subdivision        )

WHEREAS, pursuant to ORS 368.341, the Umatilla County Board of Commissioners received and accepted a petition from owners of 100 percent of the abutting property, to initiate proceedings to vacate Eleventh Street, a Public Road originally platted in the 1909 Hermiston Orchards Subdivision and located in the Southwest Quarter of Section 12, Township 4 North, Range 28, E.W.M., and

WHEREAS, pursuant to ORS 368.346, the Board of Commissioners directed the Public Works Director to prepare and file a written report including a recommendation as to whether the vacation would be in the public interest, and

WHEREAS, the Director of Public Works, after reviewing the proposed action, has recommended that the road be vacated, and

WHEREAS, ORS 368.351 allows a county governing body to vacate public property without holding a public hearing if the petition to vacate contains signatures of 100 percent of owners of property abutting a proposed vacation.

NOW THEREFORE, the Board of Commissioners orders that:

1. Eleventh Street in its entirety, as originally platted in the 1909 Hermiston Orchards Subdivision, filed in Book 2, Page 81, Umatilla County Plat Records, Umatilla County Records, is vacated.
2. Ownership of the vacated right of way shall vest as shown on the attached vacated right of way ownership drawing, except that the United States Bureau of Reclamation and the Hermiston Irrigation District shall retain all easement or ownership rights they currently have where their canals cross the vacated right of way.



2010-5640639

2 of 4


DATED this 15th day of April, 2010.

UMATILLA COUNTY BOARD OF COMMISSIONERS

*Dennis D. Doherty*  
Dennis D. Doherty, Chair


*William S. Hansell*  
William S. Hansell, Commissioner

*W. Lawrence Givens*  
W. Lawrence Givens, Commissioner



ATTEST:  
OFFICE OF COUNTY RECORDS

*Jean Hemphill*  
Records Officer





EAST NEWPORT AVENUE

TAX LOT 802  
NANCYLINN JOYNES

TAX LOT 711

TAX LOT 707

TAX LOT 710

TAX LOT 706

LOT 706 -  
TAX LOT  
MICHAEL S  
KARIN  
GILLILAND

TO TAX  
LOT 704  
TAX LOT  
MICHAEL  
GILLILAND

TO TAX

TAX LOT 702

TAX LOT 703

TAX LOT 709

TAX LOT 804  
KATHRYN CARLSON  
(BETTY JO JOYNES, TRUSTEE)

TAX LOT 800  
DENCY JO PALUSO

TAX LOT 802  
NANCYLINN JOYNES

TO TAX LOT 802


TAX LOT 804

TO TAX LOT 804

MAXWELL CANAL

"C" LINE CANAL

TAX LOT 804



SCALE 1"=200'

TAX LOT 803

11TH STREET  
VACATED RIGHT OF WAY  
OWNERSHIP MAP

TAX LOT 800

TO TAX LOT 800

"A" LINE CANAL

EAST HIGHLAND AVENUE

State of Oregon )  
County of Umatilla )

This instrument was received  
and recorded on

04-16-10 at 3:45

in the record of instrument  
code type DE-ORDER

Instrument Number 2010-5640639  
Fee 0.00

Office of County Records

  
Records Officer



2010-5640639 4 of 4