

THE BOARD OF COMMISSIONERS OF UMATILLA COUNTY

STATE OF OREGON

In the Matter of Initiating)
Proceedings for Making) Order No. RD2002-07
a Portion of Horseshoe Ridge)
Road F.S. No. 3030 a Public)
Road)

WHEREAS the U.S. Department of Agriculture, Forest Service has proposed to make a portion of Horseshoe Ridge Road F.S. No. 3030 ("Road") a Public Road;

WHEREAS the Forest Service has an assignable road easement interest in the portion of the Road proposed to be made a Public Road;

WHEREAS Umatilla County has authority over the Road pursuant to ORS 368.016 and 368.031;

WHEREAS the Board of Commissions has authority pursuant to ORS 368.016 to initiate proceedings to declare a portion of the Road a Public Road, over which the public has a right of use that is a matter of public record;

WHEREAS the Board of Commissioners desires to initiate proceedings to declare a portion of the Road as a Public Road, specifically a local access road, named Horseshoe Ridge Road, 66 feet in width, located in Lots 4 and 8, Section 34, Township 1 North, Range 35, East of Willamette Meridian, Umatilla County, Oregon, at its current location, 33 feet on each side of the centerline generally described as follows:

Beginning at the intersection of the east right-of-way line of State Highway (Old Oregon Trail Highway) and the South line of Section 34, Township 1 North, Range 35; thence northeasterly to a point 321.7 feet North 55°50' East from the quarter corner of said Section 34 and Section 3, Township 1 South, Range 35; thence North 49°52' East 232.6 feet; thence northeasterly to a point on the northerly line of the Bonneville Power Administration easement; thence northwesterly to a point on the original Umatilla Indian Reservation Boundary

1,125.3 feet North 29°44' East of the quarter corner of said Section 34 and said Section 3; All being East of Willamette Meridian, Umatilla County, Oregon.

WHEREAS, based on the records of the Umatilla County Assessment and Taxation Department, the following own property or have an interest in property abutting the proposed public road:

State of Oregon	117 Transportation Bldg
Department of Transportation	Salem, OR 97310

Pendleton Ranches Inc.	PO Box 1186
	Pendleton, OR 97801

NOW THEREFORE, the Board of Commissioners orders as follows:

1. Proceedings to declare that portion of Horseshoe Ridge Road generally described above as a Public Road, specifically a local access road, are hereby initiated.


2. A hearing will be held on July 3, 2002, at 10:30 a.m., in Room 114, Umatilla County Courthouse, to consider making a portion of Horseshoe Ridge Road a Public Road, specifically a local access road.


3. Notice of the hearing will be provided to those property owners or those having an interest in the property listed above who abut the proposed public road;


4. Following the public hearing the Board of Commissioners will make findings and determine what further procedures, if any, will be done, including declaring the portion a Public Road.

DATED this 28th day of May, 2002.

UMATILLA COUNTY BOARD OF COMMISSIONERS


Emile M. Holeman, Chair


William S. Hansell, Commissioner



Dennis D. Doherty, Commissioner

ATTEST:
OFFICE OF COUNTY RECORDS

Records Officer