

Index File No. Z-25

CORNER RECORD (SEARCH)

Tract or Survey No. _____

Cor. No. _____

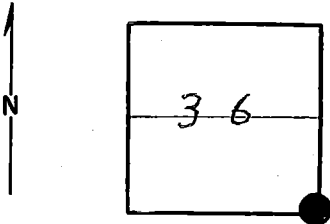
T 6 S R. 31 E

R.D. Dale County _____

Merid. _____ N.F. _____ State _____

CORNER DIAGRAM

DESCRIBE CORNER MONUMENT FOUND



C. R. T 6 S R 32 E Z-1

Monumentation file.

DESCRIBE BEARING TREES OR OTHER OFFICIAL ACCESSORIES FOUND

PHOTO IDENTIFICATION DATA

Photo No. _____

Filed At. _____

Object Ident. _____

Ident. By _____

Signature

DESCRIBE CORNER LOCATION RELATIVE TO NEAR-BY FEATURES, ALSO HOW TO REACH CORNER

PLANE COORDINATE POSITION DATA

State _____ Zone _____

X _____

Y _____

Estab. By _____

Agency

Signature

Title

Division

Headquarters

Date

J. Hollamon

2/75

7100-52

REV. '65 5

CORNER RECORD (PERPETUATION)

MONUMENT: DESCRIBE NEW MONUMENT SET, OR WORK DONE TO PRESERVE EXISTING MONUMENT

9

ACCESSORIES DESCRIBE NEW BT'S WITNESS OBJECTS ETC. ESTABLISHED, OR WORK DONE TO PRESERVE EXISTING EVIDENCE

10

Work Done By _____ Title _____ Date _____ State Registration No. or Agency _____

Certified Cor. Record Prepared ? Yes No Filed At: _____ Date _____

11

REMARKS

12

Index File No. T. R. M. Tract or Surv. No. Cor. _____

13

USDA-FOREST SERVICE

Index

File No. 2-25

T 6S R. 31E

Merid. WILLAMETTE

CORNER RECORD (SEARCH)

(Ref. FSM 7151.4)

R.D. DALE

N.F. UMATILLA

Tract or

Survey No. SEC 36

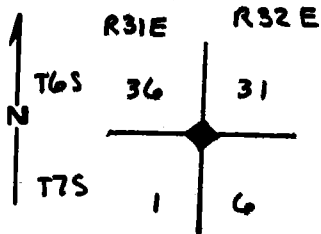
Cor.

No. SE COR

County GRANT / UMATILLA CO. LINE

State OREGON

CORNER DIAGRAM



DESCRIBE CORNER MONUMENT FOUND

DESCRIBE BEARING TREES OR OTHER OFFICIAL ACCESSORIES FOUND

ORIG. BT'S

FIR 14" DIAM. BRS N44°E 22 LKS WITH HEALD SCARZ
 PINE 24" DIAM BRS S60°E 9 LKS " " "
 PINE 15" DIAM BRS S13°W 13 LKS " " "

SECTION CORNER

PHOTO IDENTIFICATION DATA

Photo No. _____

Filed At. _____

Object Ident. _____

Ident. By _____

Signature

PLANE COORDINATE POSITION DATA

State _____ Zone _____

X _____

Y _____

Estab. By _____

Agency

Signature

151 J.C. IVES

Title

CADASTRAL SURV.

Division

Headquarters

Date

1967-68

7100-52-(3-68)

CORNER RECORD (PERPETUATION)

MONUMENT: DESCRIBE NEW MONUMENT SET, OR WORK DONE TO PRESERVE EXISTING MONUMENT DETERMINED CORNER POSITION FROM RECORDED BRG, AND DIST. FROM THE REMAINING ORIG. BT'S.

SET AN IRON POST 28" LONG, 2 1/2" DIAM. 24" IN THE GROUND, AND IN A MOUND OF STONE, 2 1/2 FT. BASE TO TOP, WITH BRASS CAP MARKED.

ACCESSORIES: DESCRIBE NEW BT'S WITNESS OBJECTS ETC. ESTABLISHED, OR WORK DONE TO PRESERVE EXISTING EVIDENCE FROM WHICH NEW BT:

D. FIR 12" DIAM BRS N70°W 60 LKS MARKED T6S R31E S36 BT

Work Done By: J.C. IVES Title: CADASTRAL SURV. Date: '67-'68 State Registration No. or Agency

Certified Cor. Record Prepared? Yes No Filed At: Date

REMARKS

INFO. TAKEN FROM FILE CARD T6S R32E 2-1

USDA-FOREST SERVICE

Index File No. 2-1

CORNER RECORD (SEARCH)

(Ref. FSM 7151.4)

Tract or Survey No. _____ Cor. No. _____

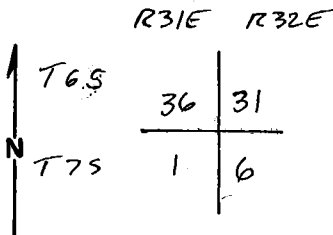
T 65 R. 32E

R.D. NORTH FORK JOHN DAY County UMATILLA

Merid. Willamette

N.F. UMATILLA State OREGON

CORNER DIAGRAM



DESCRIBE CORNER MONUMENT FOUND

BRASS CAP MKD. ^{T65} R31E R32E set on an iron post in mound of stone, with basalt stone, 12"x5", buried along side BRASS CAP, 6 notches cut on north face. Stone not in surveys of record. ^{T75} 1968

DESCRIBE BEARING TREES OR OTHER OFFICIAL ACCESSORIES FOUND

- A Fir, 19" diam., bears N. 85° 30' E., 14.8 ft. dist., (record N. 44° E., 22 lbs. dist.) with healed blaze
- A Fir, 25" diam., bears N. 47° W., 145 lbs., with healed blaze
- A pine, 21" diam., bears S. 13° W., 13 lbs. dist., with healed blaze
- A pine, 26" diam bears S. 54° E., 6.9 ft. dist., (record S. 60° E., 9 lbs) with healed blaze
- A Fir, 18" diam, bears N 61° 30' W., 39.6 ft. dist., (record N 70° W., 60 lbs dist.) with healed blaze

PHOTO IDENTIFICATION DATA

Photo No. _____
 Filed At. _____
 Object Ident. _____
 Ident. By _____
 Signature _____

PLANE COORDINATE POSITION DATA

State _____ Zone _____
 X _____
 Y _____
 Estab. By _____
 Agency _____

DESCRIBE CORNER LOCATION RELATIVE TO NEAR-BY FEATURES, ALSO HOW TO REACH CORNER

DRIVE EAST ON NF ARTERIAL 55, ³/₄ mile beyond intersection of Rds. 55 and 10. Location poster on 4"x4" wood type A sign post set on North side of rd. Follow section line South across river and up North slope 1875 ft. to corner. Approx. 100 ft from top of hill.

Signature Ken Bette Title Pty Chief Division _____ Headquarters _____ Date 2/9/ FS-7100-52 (3/68)

CORNER RECORD (PERPETUATION)

MONUMENT: DESCRIBE NEW MONUMENT SET, OR WORK DONE TO PRESERVE EXISTING MONUMENT

remove brush and debris from around corner

ACCESSORIES : DESCRIBE NEW BT's WITNESS OBJECTS ETC. ESTABLISHED, OR WORK DONE TO PRESERVE EXISTING EVIDENCE

Painted BTS
Attached USFS 54-3 AND 54-9 signs where missing.
set gured post with USFS 54-2 AND 54-9 signs, 4' North

Work Done By Guy (PAT) STRAMER Title LAND SURVEYOR Date 2/91 State Registration No. or Agency PLS 1341

Certified Cor. Record Prepared? Yes No Filed At: UMATILLA County SURVEYORS OFFICE Date 2/91

REMARKS

witness: Ken Bates

Index File No.

T. 675 R. 3132E M. Wm

Tract or Surv. No.

Cor.

2-1