

USDA-FOREST SERVICE

Index
File No. 2-1

CORNER RECORD (SEARCH)
(Ref. FSM 7151.4)

Tract or
Survey No. SEC 31 No. SW COR

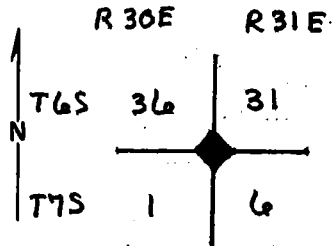
T 6S R. 31E

R.D. DALE County UMATILLA / GRANT CO. LINE

Merid. WILLAMETTE

N.F. UMATILLA State OREGON

CORNER DIAGRAM



DESCRIBE CORNER MONUMENT FOUND

STONE MOUND 5' IN DIAMETER, 1 FOOT HIGH, FAIR COND. NO MARKINGS. MOUND HAS NATIVE STAKE IN CENTER WITH SQUARED TIP.

DESCRIBE BEARING TREES OR OTHER OFFICIAL ACCESSORIES FOUND

REMAINS OF BURNED PINE STUMP BEARS S38°E, APPROX. 114' (FITS GLO). THERE IS A LOCATION POSTER ON A 10" P. PINE N77°E ABOUT 130'. POSTER STATES "B.T. HAS BEEN BURNED." THERE ARE FENCES RUNNING GENERALLY EAST, SOUTH AND OLD FENCE EVIDENCE NORTH. FENCE CORNERS NEAR B.T. STUMP.

DESCRIBE CORNER LOCATION RELATIVE TO NEAR-BY FEATURES, ALSO HOW TO REACH CORNER

PHOTO IDENTIFICATION DATA

Photo No. _____
Filed At. _____
Object Ident. _____
Ident. By _____

Signature

PLANE COORDINATE POSITION DATA

State _____ Zone _____
X _____
Y _____
Estab. By _____

Agency

Signature
T. HOLLAMON

Title
ENG. TECH

Division

Headquarters

Date
4-11-78

7100-52-(3/68)

CORNER RECORD (PERPETUATION)

MONUMENT : DESCRIBE NEW MONUMENT SET, OR WORK DONE TO PRESERVE EXISTING MONUMENT

9

ACCESSORIES : DESCRIBE NEW BT's WITNESS OBJECTS ETC. ESTABLISHED, OR WORK DONE TO PRESERVE EXISTING EVIDENCE

10

Work Done By _____ Title _____ Date _____ State Registration No. or Agency _____

Certified Cor. Record Prepared ? Yes No Filed At: _____ Date _____

11

REMARKS

DATA TRANSFERRED FROM ORIGINAL FILE CARD A-1 75 R31E ON 1-14-83

12

Index File No. 2-1 T. 6S R. 31E M. WILLAMETTE Tract or Surv. No.

Cor. SECTION 13

USDA-FOREST SERVICE

Index

File No.

A-1

CORNER RECORD (SEARCH)

(Ref. FSM 7151.4)

Tract or

Survey No.

Cor.

No.

T 7S R. 31E

R.D.

DALE

County

UMATILLA

Merid. WILL

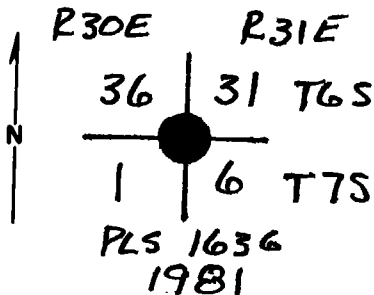
N.F.

UMATILLA

State

OREGON

CORNER DIAGRAM



DESCRIBE CORNER MONUMENT FOUND.

UNMARKED STONE, 18" x 14" x 8", SOLIDLY SET IN A MOUND OF STONES.

DESCRIBE BEARING TREES OR OTHER OFFICIAL ACCESSORIES FOUND

BURNT REMAINS OF TREE & ROOT WAD BEARS 538°E, 114.2 FT.

PHOTO IDENTIFICATION DATA

Photo No. _____

Filed At. _____

Object Ident. _____

Ident. By _____

Signature

PLANE COORDINATE POSITION DATA

State _____ Zone _____

X _____

Y _____

Estab. By _____

Agency

DESCRIBE CORNER LOCATION RELATIVE TO NEAR-BY FEATURES, ALSO HOW TO REACH CORNER

Signature

Dennis L. Hayford

Title

Division

PLS

Headquarters

1636

Date

5-27-81

7100-52 (3. 68)

CORNER RECORD (PERPETUATION)

MONUMENT: DESCRIBE NEW MONUMENT SET, OR WORK DONE TO PRESERVE EXISTING MONUMENT

SET 2"x30" GALV. IRON PIPE W/ 2 1/2" BRASS CAP ATTACHED
BRASS CAP IS MARKED AS SHOWN IN BLOCK 6.

ACCESSORIES: DESCRIBE NEW BT'S WITNESS OBJECTS ETC. ESTABLISHED, OR WORK DONE TO PRESERVE EXISTING EVIDENCE

17" POND PINE N 41° 30' E, 110.5 ft "T65 R 31E S 31 BT"
19" POND. PINE N 25° 30' W, 106.3 ft "T65 R 30E S 36 BT"
15" POND. PINE S 73° 30' E, 100.5 ft. "T75 R 31E S 6 BT"
9" JUNIPER S 63° W, 34.0 ft. "T75 R 30E S 1 BT"
De: 20° E

Work Done By D.L. GAYLORD Title LIC. SURVEYOR Date 5-27-81 State Registration No. ORE 1636
or Agency

Certified Cor. Record Prepared? Yes No Filed At: UMATILLA CO. Date 5-81

REMARKS

Index File No.

A-1

T.

75

R.

31E

M.

WILL.

Tract or Surv. No.

Cor.

CORNER RECORD (SEARCH)

(Ref. FSM 7151.4)

Tract or

Survey No. _____

No. A-1

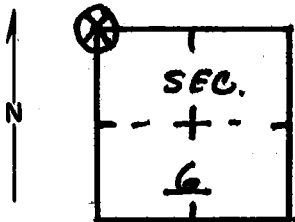
Index
File No. A-1

T. 7S R. 31E

R.D. Dale County Grant

Merid. Willamette N.F. Umatilla State Oregon

CORNER DIAGRAM



DESCRIBE CORNER MONUMENT FOUND

Material: Stone mound. Size: 5' diam. mound.
Height Above Ground: 1' Condition: Fair
No markings. Mound has native stake in center with squared tip.

2

DESCRIBE BEARING TREES OR OTHER OFFICIAL ACCESSORIES FOUND

Remains of burned pine stump bears S38°E. Approx. 114 ft. (fits GLO). There is a location poster on a 10" pond. pine. N77°E, about 130'. Poster states "B.T. has been burned." There are fences running generally east, south and old fence evidence north. Fence corners near B.T. stump.

3

DESCRIBE CORNER LOCATION RELATIVE TO NEAR-BY FEATURES, ALSO HOW TO REACH CORNER

BLM reject 5/80

PHOTO IDENTIFICATION DATA

Photo No. _____
Filed At. _____
Object Ident. _____
Ident. By _____
Signature _____

6

7

PLANE COORDINATE POSITION DATA

State _____ Zone _____
X _____
Y _____
Estab. By _____
Agency _____

8

Signature T. Hollamon Title Eng. Tech. Division: Headquarters 4/11/78 Date 7100-52-(3/68)

4

5

CORNER RECORD (PERPETUATION)

 MONUMENT: DESCRIBE NEW MONUMENT SET, OR WORK DONE TO PRESERVE EXISTING MONUMENT

9

 ACCESSORIES: DESCRIBE NEW BT'S WITNESS OBJECTS ETC. ESTABLISHED, OR WORK DONE TO PRESERVE EXISTING EVIDENCE

10

 Work Done By _____ Title _____ Date _____ State Registration No.
 or Agency _____

 Certified Cor. Record Prepared ? Yes No Filed At: _____ Date _____

11

REMARKS

12

 Index File No. T. R. M. Tract or Surv. No. Cor.

13

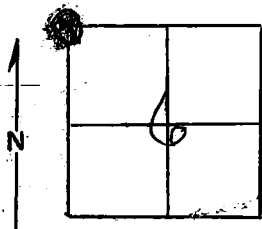
Index File No. A-1

CORNER RECORD (SEARCH)

Tract or Survey No. _____
Cor. No. Sec. 1

T 7S R. 31E R.D. Dale County Grant
Merid. Willamette N.F. Umatilla State Oregon

CORNER DIAGRAM



DESCRIBE CORNER MONUMENT FOUND

Stone 18" x 14" x 6"

Pine 36" S38°E 172 Lks.

DESCRIBE BEARING TREES OR OTHER OFFICIAL ACCESSORIES FOUND

Ran north from SW corner no $\frac{1}{4}$ corner found
At NW corner found BT burned down, found old FS tag.
No other evidence.

PHOTO IDENTIFICATION DATA

Photo No. _____
Filed At. _____
Object Ident. _____
Ident. By _____

Signature

PLANE COORDINATE POSITION DATA

State _____ Zone _____
X _____
Y _____
Estab. By _____
Agency

DESCRIBE CORNER LOCATION RELATIVE TO NEAR-BY FEATURES, ALSO HOW TO REACH CORNER

BLM project 5180

Signature WOLFORD
J. L. W. Sr.

Title
Eng. Tech.

Division

Headquarters

Date

5-23-69

7100-52

REV. 65 5

CORNER RECORD (PERPETUATION)

MONUMENT. DESCRIBE NEW MONUMENT SET, OR WORK DONE TO PRESERVE EXISTING MONUMENT

9

ACCESSORIES : DESCRIBE NEW BT'S WITNESS OBJECTS ETC. ESTABLISHED, OR WORK DONE TO PRESERVE EXISTING EVIDENCE

10

Work Done By _____ Title _____ Date _____ State Registration No. or Agency _____

Certified Cor. Record Prepared ? Yes No Filed At _____ Date _____

REMARKS

12

Index File No. *A-1* T. R. M. Tract or Surv. No. Cor. _____

13