

**CORNER RECORD (SEARCH)**

(Ref. FSM 5151.4)

Tract or  
Survey No.

Cor.  
No.

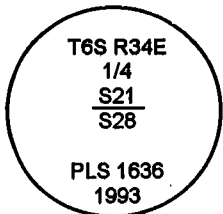
R.D. North Fork John Day

County Umatilla

N.F. Umatilla

State Oregon

**CORNER DIAGRAM**



**DESCRIBE CORNER MONUMENT FOUND**

Found a 2 1/2" aluminum pipe, with a 3 1/4" aluminum cap, projecting 3" out of the ground.

**DESCRIBE BEARING TREES OR OTHER OFFICIAL ACCESSORIES FOUND**

5" dead Western Larch, N. 39 1/2 E., 37.2 feet, with scribing visible on burnt double blaze.

21" dead Western Larch, S. 31 E., 13.2 feet, with healed double blaze.

7" dead Western Larch, S. 48 W., 32.8 feet, with scribing visible on burnt double blaze.

7" dead Western Larch, N. 58 1/2 W., 68.2 feet, with scribing visible on burnt double blaze.

**PHOTO IDENTIFICATION DATA**

Photo No.

Filed At.

Object Ident.

Ident. By

Signature

**DESCRIBE CORNER LOCATION RELATIVE TO NEAR-BY FEATURES, ALSO HOW TO REACH CORNER**

**PLANE COORDINATE POSITION DATA**

State:

Zone:

X:

Y:

Datum:

Signature

D. Schlaich

Title

Land Surveyor

Division

Headquarters

S.O.

Date

09/1997

FS-7100-52 (3/97)

CORNER RECORD (PERPETUATION)

MONUMENT: DESCRIBE NEW MONUMENT SET, OR WORK DONE TO PRESERVE EXISTING MONUMENT

ACCESSORIES: DESCRIBE NEW BT'S WITNESS OBJECTS ETC. ESTABLISHED, OR WORK DONE TO PRESERVE EXISTING EVIDENCE

- RM, 5/8" X 24" rebar with yellow plastic cap stamped "UMATILLA N.F.", set 23" in the ground, N. 50 1/2 E., 18.53 feet.
- RM, 5/8" X 24" rebar with red plastic cap stamped "UMATILLA N.F.", set 23" in the ground, S. 7 1/2 E., 17.40 feet.
- RM, 5/8" X 24" rebar with red plastic cap stamped "UMATILLA N.F.", set 23" in the ground, S. 52 W., 14.52 feet.
- RM, 5/8" X 24" rebar with yellow plastic cap stamped "UMATILLA N.F.", set 21" in the ground, N. 7 1/2 W., 21.58 feet.

Work Done By D. Schlaich

Title Land Surveyor

Date 09/1997

State Registration No.  
or Agency

Certified Corner Record Prepared ?

Yes

No

Filed At: Umatilla County Surveyor's Office

Date 11/1997

REMARKS

Index File No.

**R-11**

T. **6 S.**

R. **34 E.**

M. **Willamette**

Tract or Survey No.

Cor.

USDA-FOREST SERVICE

Index File No. R-11

CORNER RECORD (SEARCH)

(Ref. FSM 7151.4)

Tract or Survey No. \_\_\_\_\_

Cor. No. \_\_\_\_\_

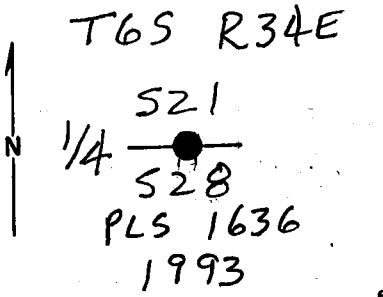
T 6S R. 34E

R.D. NORTH FORK JOHN DAY County UMATILLA

Merid. WILL.

N.F. UMATILLA State OREGON

CORNER DIAGRAM



DESCRIBE CORNER MONUMENT FOUND

NONE - NO STONES IN VICINITY

DESCRIBE BEARING TREES OR OTHER OFFICIAL ACCESSORIES FOUND

21" WESTERN LARCH w/ DOUBLE HEALED BLAZES  
BEARS S31°E, 13.2 FT.

DOWN, DELAYED & BURNT FIR w/ AXE MARKS  
VISIBLE BEARS (ROOT HOLE) N31°W, 15.84 FT.

PHOTO IDENTIFICATION DATA

Photo No. \_\_\_\_\_

Filed At. \_\_\_\_\_

Object Ident. \_\_\_\_\_

Ident. By \_\_\_\_\_

Signature

PLANE COORDINATE POSITION DATA

State \_\_\_\_\_ Zone \_\_\_\_\_

X \_\_\_\_\_

Y \_\_\_\_\_

Estab. By \_\_\_\_\_

Agency

Signature

Title

Division

Headquarters

Date

FS-7100-52 (3/68)

Dennis F. Layford

PLS 1636

S.O.

6/23/93

CORNER RECORD (PERPETUATION)

MONUMENT: DESCRIBE NEW MONUMENT SET, OR WORK DONE TO PRESERVE EXISTING MONUMENT

Set 2 1/2" <sup>x39"</sup> ALUM PIPE 27" INTO GROUND. 3 INCH ALUM CAP IS MARKED AS SHOWN IN DIAGRAM, BLOCK 6.

ACCESSORIES : DESCRIBE NEW BT'S WITNESS OBJECTS ETC. ESTABLISHED, OR WORK DONE TO PRESERVE EXISTING EVIDENCE

7" WESTERN LARCH BEARS S48°W, 32.8 FT,  
7" WESTERN LARCH BEARS N58°30'W, 68.2 FT.  
5" WESTERN LARCH BEARS N39°30'E, 37.2 FT.

Work Done By D. GAYLORD Title FOREST L.S. Date 6/23/93 State Registration No. 1636  
or Agency

Certified Cor. Record Prepared?  Yes  No Filed At: UMATILLA CO. SURV. OFFICE Date 7/15/93

REMARKS

Index File No. R-11 T. 65 R. 34E M. WILL Tract or Surv. No. Cor. 13

Index File No. R-11

CORNER RECORD (SEARCH)

(Ref. FSM 7151.4)

Tract or Survey No. \_\_\_\_\_ Cor. No. \_\_\_\_\_

T 6S R. 34E

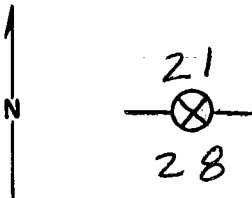
R.D. NORTH FORK JOHN DAY County UMATILLA

Merid. WILLAMETTE

N.F. UMATILLA State OREGON

CORNER DIAGRAM

T6S R34E



DESCRIBE CORNER MONUMENT FOUND

NONE - NO SIGN OF A STONE. AREA IS UNDISTURBED - SUSPECT A POST WAS SET.

DESCRIBE BEARING TREES OR OTHER OFFICIAL ACCESSORIES FOUND

ORIG. 20" LARCH IS LIVE WITH DOUBLE HEALED BLAZES. BEARS S31°E, 20 LINKS

ORIG. 20" FIR IS DOWN & DECAYED. AXE MARKS VISIBLE ON BADLY CHARRED FACE. STUMP BEARS N31°W, 24 LINKS. AREA BURNT

PHOTO IDENTIFICATION DATA

Photo No. \_\_\_\_\_  
 Filed At. \_\_\_\_\_  
 Object Ident. \_\_\_\_\_  
 Ident. By \_\_\_\_\_

DESCRIBE CORNER LOCATION RELATIVE TO NEAR-BY FEATURES, ALSO HOW TO REACH CORNER

PUT LOCATION POSTER ON TRAIL # 3160 790 FEET WEST OF CORNER. POSTER IS ON A 14" FIR, TRAIL IS BETWEEN TWO CREEKS.

PLANE COORDINATE POSITION DATA

State \_\_\_\_\_ Zone \_\_\_\_\_  
 X \_\_\_\_\_  
 Y \_\_\_\_\_  
 Estab. By \_\_\_\_\_  
 Agency \_\_\_\_\_

Signature \_\_\_\_\_ Title \_\_\_\_\_ Division \_\_\_\_\_ Headquarters \_\_\_\_\_ Date \_\_\_\_\_ FS-7100-52 (3/68)

Dennis L. Laylord, PLS 1636 S.O. JUNE 3, 1993

**CORNER RECORD (PERPETUATION)**

**MONUMENT: DESCRIBE NEW MONUMENT SET, OR WORK DONE TO PRESERVE EXISTING MONUMENT**

**ACCESSORIES : DESCRIBE NEW BT'S WITNESS OBJECTS ETC. ESTABLISHED, OR WORK DONE TO PRESERVE EXISTING EVIDENCE**

Work Done By \_\_\_\_\_ Title \_\_\_\_\_ Date \_\_\_\_\_ State Registration No. or Agency \_\_\_\_\_

Certified Cor. Record Prepared ? Yes No Filed At: \_\_\_\_\_ Date \_\_\_\_\_

**REMARKS**

Index File No. T. R. M. Tract or Surv. No. Cor.