

USDA-FOREST SERVICE

Index  
File No. Z 9

CORNER RECORD (SEARCH)

(Ref. FSM 7151.4)

Tract or Survey No. \_\_\_\_\_  
Cor. No. \_\_\_\_\_

T 65 R. 33E

R.D. NORTH FORK JOHN DAY County GRANT & UMATILLA LINE

Merid. WILLAMETTE

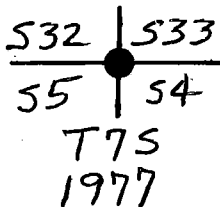
N.F. UMATILLA State OREGON

CORNER DIAGRAM

T6S R33E

DESCRIBE CORNER MONUMENT FOUND

2 1/2" IRON PIPE w/ 3 1/4" BLM BRASS  
CAP 4" ABOVE GROUND.



DESCRIBE BEARING TREES OR OTHER OFFICIAL ACCESSORIES FOUND

30" POND, PINE SNAG - UPPER BLAZE BURNT OUT, LOWER BLAZE HEALED - BEARS N13°W, 34 1/2 FEET. GRAND FIR W/ HEALED BLAZE IS DOWN - ROOT HOLE BEARS ~~57°E~~ N58°E, 104 1/2 FEET. 12" FIR SNAG W/ HEALED BLAZE BEARS S7°E, 19 1/2 FEET. 9" FIR W/ BURNT OUT BLAZE BEARS S56°30'W, 13 1/2 FEET.

PHOTO IDENTIFICATION DATA

Photo No. \_\_\_\_\_  
Filed At. \_\_\_\_\_  
Object Ident. \_\_\_\_\_  
Ident. By \_\_\_\_\_  
Signature \_\_\_\_\_

DESCRIBE CORNER LOCATION RELATIVE TO NEAR-BY FEATURES, ALSO HOW TO REACH CORNER

10" W. LARCH w/ charred scribe visible bears N13°30'E, 61 1/2 feet. A 5/8" IRON ROD 3" ABOVE GROUND BEARS S39°30'E, 12 1/2 FEET. PLASTIC CAP IS GONE. A 30" POND, PINE SNAG w/ charred scribe bears S24°W, 15 1/4 feet.

PLANE COORDINATE POSITION DATA

State \_\_\_\_\_ Zone \_\_\_\_\_  
X \_\_\_\_\_  
Y \_\_\_\_\_  
Estab. By \_\_\_\_\_  
Agency \_\_\_\_\_

Signature

Title

Division

Headquarters

Date

FS-7100-52 (3/68)

Dennis L. Gaylord PLS 1636 March 21, 1997

CORNER RECORD (PERPETUATION)

MONUMENT: DESCRIBE NEW MONUMENT SET, OR WORK DONE TO PRESERVE EXISTING MONUMENT

None

ACCESSORIES : DESCRIBE NEW BT<sup>9</sup> WITNESS OBJECTS ETC. ESTABLISHED, OR WORK DONE TO PRESERVE EXISTING EVIDENCE

5/8" rebar w/ Brass washer mkd "PLS 1636533" - N24°E, 74<sup>4</sup> ft.  
5/8" rebar w/washer mkd "PLS 163655" - S49°45'W, 42° feet.  
5/8" rebar w/washer mkd "PLS 1636532" - N53°30'W, 32<sup>8</sup> feet,

Work Done By D. GAYLORD Title FOREST L.S. Date 3/21/97 State Registration No. 1636  
or Agency

Certified Cor. Record Prepared?  Yes  No Filed At: GRANT & UMATILLA CO. Date MARCH 1997<sup>11</sup>

REMARKS

Index File No. T. R. M. L. S. Tract or Surv. No. Cor. <sup>12</sup>  
Z-9 T6S R33E WILL. <sup>13</sup>

USDA-FOREST SERVICE

Index  
File No. Z-9

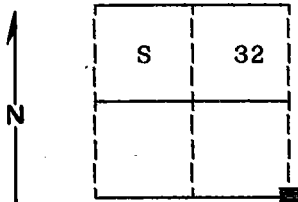
**CORNER RECORD (SEARCH)**  
(Ref. FSM 7151.4)

Tract or  
Survey No. \_\_\_\_\_ Cor.  
No. \_\_\_\_\_

T 6S R. 33E R.D. N.F. JOHN DAY County UMATILLA

Merid. WILLAMETTE N.F. UMATILLA State OREGON

CORNER DIAGRAM



DESCRIBE CORNER MONUMENT FOUND

Found standard BLM brass cap monument marked as shown;

T6S R33E	
S 32	S 33
S 5	S 4
T7S	
1977	

DESCRIBE BEARING TREES OR OTHER OFFICIAL ACCESSORIES FOUND

Found a 11" Grand Fir N56°E, 160 lks, sick and dying with blaze evident.  
 Found a 13" Grand Fir S9°E, 30 lks, sick and dying with blaze evident.  
 Found a 10" Grand Fir S55°W, 20 lks, sick and dying with scribes visible.  
 Found a 30" Pine N15°W, 56 lks, live and vigorous with scribes visible.

PHOTO IDENTIFICATION DATA

Photo No. 680-31  
 Filed At. Ranger Office  
 Object Ident. Corner  
 Ident. By D.I. Griffith  
*Signature*

DESCRIBE CORNER LOCATION RELATIVE TO NEAR-BY FEATURES, ALSO HOW TO REACH CORNER

Corner falls on steep Southeast slope approximately 50 feet West of a draw and approximately 1300 feet South of the road.

PLANE COORDINATE POSITION DATA

State \_\_\_\_\_ Zone \_\_\_\_\_  
 X \_\_\_\_\_  
 Y \_\_\_\_\_  
 Est. By \_\_\_\_\_

*Signature*

Title \_\_\_\_\_ Division \_\_\_\_\_ Headquarters \_\_\_\_\_ Date \_\_\_\_\_

8-1-87 FS-7100-52 (3/68)

CORNER RECORD (PERPETUATION)

MONUMENT: DESCRIBE NEW MONUMENT SET, OR WORK DONE TO PRESERVE EXISTING MONUMENT

NONE

ACCESSORIES : DESCRIBE NEW BT'S WITNESS OBJECTS ETC. ESTABLISHED, OR WORK DONE TO PRESERVE EXISTING EVIDENCE

9

New BTs:

A Western Larch 9" diam. bears N12°E, 61.25 feet marked T6S R33E S33 BT  
A 5/8" x 30" iron pin with plastic cap marked BGA SURVEY MARKER bears S45°E, 12.13 feet  
A Ponderosa Pine 30" diam. bears S18°W, 14.69 feet marked T7S R33E S5 BT

Painted a 6 inch red band around all bearing trees and attached 54-3 and 54-4 signs.  
Set a steel fencepost approximately 5 feet North with 54-4 and 54-2 signs attached.

10

Work Done By D.I. Griffith Title Surveyor Date 7-22-87 State Registration No. OPLS 644  
or Agency

Certified Cor. Record Prepared ? Yes  No Filed At: Umatilla Co. Survey Office Date 8-86

11

REMARKS

Witnesses: Rick Robinson and Jeff Petersen

Index File No. Z-9 T.65 R.33E WM. Tract or Surv. No. Cor. 13

114

Index File No. A-9

CORNER RECORD (SEARCH)

Tract or Survey No. \_\_\_\_\_

Cor. No. <sup>22</sup> A-95


T 7S R. 33E

R.D. Ukiah County Umatilla

Merid. Will.

N.F. Umatilla State Oregon

CORNER DIAGRAM



DESCRIBE CORNER MONUMENT FOUND

None

Now a B.C.

DESCRIBE BEARING TREES OR OTHER OFFICIAL ACCESSORIES FOUND

30" DBH Pine BT, N 15° W, 56 lks.  
Part of scribing readable.

PHOTO IDENTIFICATION DATA

Photo No. EQO, 7-210(9/1/66)

Filed At. \_\_\_\_\_

Object Ident. BT

Ident. By Tom Sutherland  
Signature

PLANE COORDINATE POSITION DATA

State \_\_\_\_\_ Zone \_\_\_\_\_

X \_\_\_\_\_

Y \_\_\_\_\_

Estab. By \_\_\_\_\_  
Agency

DESCRIBE CORNER LOCATION RELATIVE TO NEAR-BY FEATURES, ALSO HOW TO REACH CORNER

To find corner: Go to Sulphur Cr. on main access road S of corner. Turn N. up W. fork of Sulphur Cr. Proceed N. for 1/10 mile. Walk NE up sidedraw approx 1/3 mi. to the area of corner. There is road up the draw that is impassable to vehicles. The corner is visible from the draw and well marked.

Signature: Ken Magon

Title Eng. Aide

Division USFS

Headquarters Umatilla-S.O.

Date 7-24-69

7100-521  
REV. 65

CORNER RECORD (PERPETUATION)

MONUMENT: DESCRIBE NEW MONUMENT SET, OR WORK DONE TO PRESERVE EXISTING MONUMENT



ACCESSORIES: DESCRIBE NEW BT'S WITNESS OBJECTS ETC. ESTABLISHED, OR WORK DONE TO PRESERVE EXISTING EVIDENCE

Painted BT on bearing tree.  
Posted a BT sign (54-3) on BT.  
Posted an attention sign (54-4) on BT.

Work Done By \_\_\_\_\_ Title \_\_\_\_\_ Date \_\_\_\_\_ State Registration No. \_\_\_\_\_  
or Agency \_\_\_\_\_

Certified Cor. Record Prepared? Yes  No  Filed At: \_\_\_\_\_ Date \_\_\_\_\_

REMARKS

I identified area on photo by projecting from  $\frac{1}{16}$  corner directly N. of corner to be searched. There was a location poster on road at the  $\frac{1}{16}$  corner.

There are property boundary signs in area.

Index File No. A-9 T. 7S R. 35E M. Will. Tract or Surv. No. \_\_\_\_\_ Cor. A-9