

USDA-FOREST SERVICE

Index File No. T-9

CORNER RECORD (SEARCH)

(Ref. FSM 7151.4)

Tract or Survey No. _____ Cor. No. _____

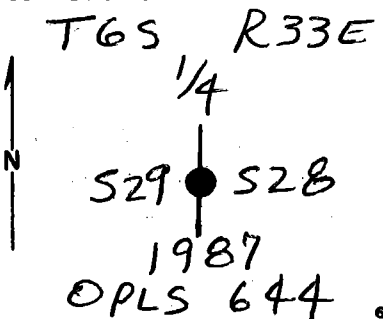
T 6S R. 33E

R.D. NORTH FORK JOHN DAY County UMATILLA

Merid. WILLAMETTE

N.F. UMATILLA State OREGON

CORNER DIAGRAM



DESCRIBE CORNER MONUMENT FOUND

2 1/2" ALUM. PIPE W/ 2 1/2" ALUM. CAP
FLUSH WITH GROUND IN A M.O.S.

DESCRIBE BEARING TREES OR OTHER OFFICIAL ACCESSORIES FOUND

ROOT HOLE - N88°E, 99 FEET.
BURNT LARCH STUMP - S65°W, 6 6 FEET.
11" SPRUCE SNAG W/ BURNT OUT BLAZES -
N56°30'E, 44 8 FEET.
BURNT LODGEPOLE PINE STUMP - N70°W, 26 4 FEET.

PHOTO IDENTIFICATION DATA

Photo No. _____
Filed At. _____
Object Ident. _____
Ident. By _____
Signature _____

DESCRIBE CORNER LOCATION RELATIVE TO NEAR-BY FEATURES, ALSO HOW TO REACH CORNER

PLANE COORDINATE POSITION DATA

State _____ Zone _____
X _____
Y _____
Estab. By _____
Agency _____

Signature Dennis L. Haywood Title _____ Division PLS Headquarters 1636 Date APRIL 16, 1997 FS-7100-52 (3/68)

CORNER RECORD (PERPETUATION)

MONUMENT: DESCRIBE NEW MONUMENT SET, OR WORK DONE TO PRESERVE EXISTING MONUMENT

None

ACCESSORIES: DESCRIBE NEW BT'S WITNESS OBJECTS ETC. ESTABLISHED, OR WORK DONE TO PRESERVE EXISTING EVIDENCE

*5/8" rebar w/ Brass washer MKd "PLS 1636 528 NE" - N47°30'E, 77.6 FT.
 5/8" rebar w/ washer MKd "PLS 1636 528 SE" - S68°30'E, 94° FT.
 5/8" rebar w/ washer MKd "PLS 1636 529 SW" - S48°30'W, 86.1 FT.
 5/8" rebar w/ washer MKd "PLS 1636 529 NW" - N48°45'W, 91.9 FT.*

Work Done By *Dr. GAYLORD* Title *FOREST L.S.* Date *4/18/97* State Registration No. *1636*
 or Agency _____
 Certified Cor. Record Prepared? (Yes) No Filed At *UMATILLA COUNTY SURVEYOR* Date *APRIL 1997*

REMARKS

Index File No.	T.	R.	M.	Tract or Surv. No.	Cor.
<i>T-9</i>	<i>T6S</i>	<i>R33E</i>	<i>WILL,</i>		

Index
File No. T-9

CORNER RECORD (SEARCH)

(Ref. FSM 7151.4)

Tract or
Survey No. _____ Cor.
No. _____

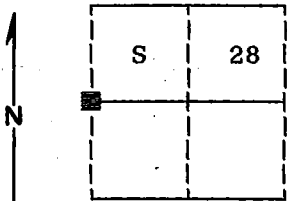
T 6S R. 33E

R.D. N.F. JOHN DAY County UMATILLA

Merid. WILLAMETTE

N.F. UMATILLA State OREGON

CORNER DIAGRAM



DESCRIBE CORNER MONUMENT FOUND

NONE

DESCRIBE BEARING TREES OR OTHER OFFICIAL ACCESSORIES FOUND

Found a 14" Tamarack N80°E, 15 lks
dead and standing with blaze evident.

Found a 14" Tamarack stump S60°W, 10 lks
blaze evident, opened and found scribes.

PHOTO IDENTIFICATION DATA

Photo No. 680-31

Filed At. Ranger Office

Object Ident. Corner

Ident. By D.I. Griffith

Signature

PLANE COORDINATE POSITION DATA

State _____ Zone _____

X _____

Y _____

Estab. By _____

Agent

Signature

Title

Division

Headquarters

Date

8-1-87

FS-7100-52 (3/68)

CORNER RECORD (PERPETUATION)

MONUMENT: DESCRIBE NEW MONUMENT SET, OR WORK DONE TO PRESERVE EXISTING MONUMENT

Set a 2½"x30" aluminum pipe with cap marked as shown;
Pipe is set 30 inches in the ground.

T6S R33E

¼

Raised mound of stone around monument, 2 ft. base to top of cap

S 29 | S 28

1987

OPLS 644

ACCESSORIES : DESCRIBE NEW BT'S WITNESS OBJECTS ETC. ESTABLISHED, OR WORK DONE TO PRESERVE EXISTING EVIDENCE

New BTs:

A Spruce 12" diam. bears N53°E, 45.03 feet marked ¼ S28 BT

A Lodgepole Pine 5" diam. bears N72°W, 26.36 feet marked ¼ S29 BT

Painted a 6 inch red band around all bearing trees and attached 54-3 and 54-4 signs.
Set a steel fencepost approximately 5 feet West with 54-4 and 54-2 signs attached.

Work Done By D.I. Griffith Title Surveyor Date 7-16-87 State Registration No. OPLS 644
or Agency

Certified Cor. Record Prepared? Yes No Filed At: Umatilla Co. Survey Office Date 8-86

REMARKS

Witnesses: Greg Blackman, Rick Robinson and Jeff Petersen

Index File No. T-9

T.6S

R.33E

WM.

Tract or Surv. No.

Cor.

USDA-FOREST SERVICE

Index File No. T-9
 T 6S R. 33E
 Merid. Will

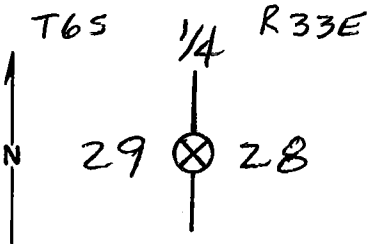
CORNER RECORD (SEARCH)

(Ref. FSM 7151.4)

R.D. NFJD County UMATILLA
 N.F. UMATILLA State OR

Tract or Survey No. _____
 Cor. No. _____

CORNER DIAGRAM



DESCRIBE CORNER MONUMENT FOUND

NONE

DESCRIBE BEARING TREES OR OTHER OFFICIAL ACCESSORIES FOUND

ORIG. TAM. (18") IS NOW A SNAG WITH DOUBLE HEALED BLAZES. BEARS N80°E, 9.9 FT.

ORIG. 18" TAM IS NOW A SAWN STUMP, I OPEN HEALED BLAZE & FIND SCRIBES "BT", BEARS S60°W, ~~6.6~~ 6.6 FT. PLACED 54-3 SIGNS ON BOTH

DESCRIBE CORNER LOCATION RELATIVE TO NEAR-BY FEATURES, ALSO HOW TO REACH CORNER

CORNER IS JUST NORTH (50 FT) OF ROAD 5500-141, WHICH IS A CLOSED ROAD. I PLACED A LOCATION POSTER ON A 6" L.P.P. ON THE NORTH EDGE OF THIS ROAD.

PHOTO IDENTIFICATION DATA

Photo No. _____
 Filed At. _____
 Object Ident. _____
 Ident. By _____
 Signature _____

PLANE COORDINATE POSITION DATA

State _____ Zone _____
 X _____
 Y _____
 Estab. By _____
 Agency _____

Signature Dennis L. Hayford Title _____ Division PLS 1636 Headquarters _____ Date JUNE 3, 1986

FS-7100-52 (3/68)

CORNER RECORD (PERPETUATION)

MONUMENT: DESCRIBE NEW MONUMENT SET, OR WORK DONE TO PRESERVE EXISTING MONUMENT

9

ACCESSORIES : DESCRIBE NEW BT'S WITNESS OBJECTS ETC. ESTABLISHED, OR WORK DONE TO PRESERVE EXISTING EVIDENCE

10

Work Done By _____ Title _____ Date _____ State Registration No.
or Agency _____

Certified Cor. Record Prepared ? Yes No Filed At: _____ Date _____ **11**

REMARKS

12

Index File No. T. R. M. Tract or Surv. No. Cor. **13**

u-3

LL 11
Cor. T-9
No. T-9

Index File No. T-9

CORNER RECORD (SEARCH)

Tract or Survey No.

T 6S R. 33E

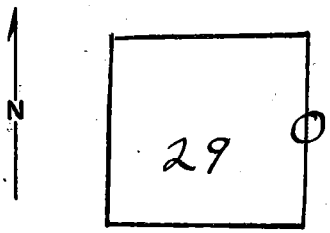
R.D. Ukiah County Umatilla

Merid. Willamette

N.F. Umatilla State Oregon

CORNER DIAGRAM

DESCRIBE CORNER MONUMENT FOUND



None

DESCRIBE BEARING TREES OR OTHER OFFICIAL ACCESSORIES FOUND

None

PHOTO IDENTIFICATION DATA

Photo No. _____
 Filed At. _____
 Object Ident. None
 Ident. By _____

DESCRIBE CORNER LOCATION RELATIVE TO NEAR-BY FEATURES, ALSO HOW TO REACH CORNER

Not Found

PLANE COORDINATE POSITION DATA

State _____ Zone _____
 X _____
 Y _____
 Estab. By _____

Signature: Thomas E. Sutherland

Title: Civil Engr. Aide

Division: USFS

Headquarters: Pendleton, Oregon S.O.

Date: 7/24/69

7100-52
REV. 65 5

CORNER RECORD (PERPETUATION)

MONUMENT: DESCRIBE NEW MONUMENT SET, OR WORK DONE TO PRESERVE EXISTING MONUMENT

None

ACCESSORIES: DESCRIBE NEW BT'S WITNESS OBJECTS ETC. ESTABLISHED, OR WORK DONE TO PRESERVE EXISTING EVIDENCE

None

Work Done By Ken Magoon Title Civil Engr. Aide Date 7/24/69 State Registration No. or Agency USFS - Umatilla N.F.

Certified Cor. Record Prepared? Yes No Filed At: _____ Date _____

REMARKS

Area of Search located on South side of ridge.
Used 2"/mile map and Aerial Photo EQ07-158 (9/1/66).
Searched for approx. 1 hr.

Index File No. T-9 T. 6S R. 33E M. William, Tract or Surv. No. _____ Cor. T-9