

**OREGON CORNER RESTORATION FORM**

Section 5 Township 6S Range 33E  
 County Umatilla Date: August 24, 2005

Corner Designation: 6S33A5

Condition Report Only  
 Not found  
 Remonumented  
 Unrecorded  
 Surveyed in  
 Referenced out

Closing corner to sections 5 and 6, T6S, R33E, W.M., Umatilla County, Oregon.

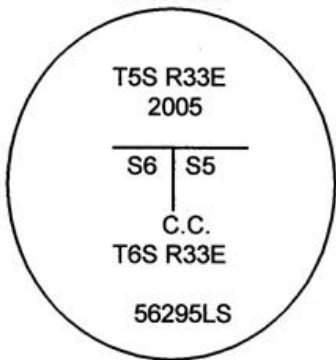
**Previous Renewals / Surveys, etc.**

The corner was originally set by Frank W. Campbell under contract No. 468 dated April 12, 1883. His record reads: Set pine post, 4ft. long, 4 ins. sq., 24 ins. in ground, for Closing Cor. to Secs. 5 and 6, marked CCT6SR33E on S., S5 on E. and S6 on W. faces, with 5 notches on E. and 1 notch on W. edges, from which: A pine, 20 ins. diam. brs. S.74°W., 138 lks. dist., marked T6SR33ES6BT. a Pine, 10 ins. diam., brs. S. 14°E., 198 lks. dist., marked T6SR33ES5BT.

**Monument and Accessories found: ( condition and source )**

I found a 36" ponderosa pine stump, plainly scribed and wrapped in barbed wire. I found a dead and down, rotten lodge pole pine scribed T6SR33ES5B. I found a 5' orange steel post in a mound of stone. I found the rotten remains of the original pine post.

**DIAGRAM**



**SKETCH**

**MONUMENT (S) AND ACCESSORIES SET (Procedures and Description)**

At the position of the original post I set a 1 1/2" x 30" galvanized iron pipe 29" in the ground with a 2 1/4" brass cap stamped as in the diagram above. I attached a Umatilla County monument sign to the steel post.

For references, I set four 5/8" by 24" rebars with 1 1/4" orange plastic caps stamped 56295LS and WTS as described below:

- an iron rebar bears N70°25'25"E, 53.45 feet;
- an iron rebar bears S14°19'57"E, 57.98 feet;
- an iron rebar bears S73°59'35"W, 35.16 feet;
- an iron rebar bears N33°38'39"W, 36.05 feet; Also:
- a 30" dead lodge pole pine bears N31°08'09"E, 22.66 feet, the original BT to T5SR33EZ1;
- a 3 1/4" BLM brass cap bears N89°13'39"W, 58.83 feet, the Standard corner T5SR33EZ1;
- a 36" ponderosa pine stump bears S73°27'35"W, 92.33 feet, the original BT stump;
- a down and rotten lodge pole pine bears S14°20'00"E, 130.98 feet, to the center of the original BT stump.

The monument and references were tied using a Trimble R7/R8 RTK GPS.

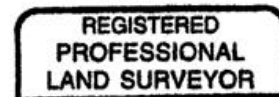
Location and comments

Compass Declination


Surveyors Seal

RECEIVED BY:  
Umatilla County Surveyor  
 Date: 10-05  
 Rec'd By: KK  
 No. 05-176-B

Firm / Agency  
 Witness Tree Surveying  
 Address  
 P.O. Box G  
 Pilot Rock, Or. 97868  
 Party Chief  
 Stephen K, Haddock



*Stephen K. Haddock*



RENEWAL DATE 6-30-07