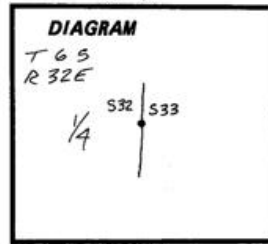


CERTIFIED RECORD OF LAND CORNER MONUMENTATION

X-9

History of original corner establishment: Record of the ORIG. survey by F.W. Campbell, US DEPUTY SURVEYOR, UNDER HIS CONTRACT NO. 468 DATED APRIL 12th 1883, STATES: set a basalt stone, 15 x 15 x 4 ins., 10 ins. in ground, FOR 1/4 SEC. COR., MARKED 1/4 ON W. FACE FROM WHICH; A pine, 6 ins. diam., BEARS S. 60° W., 15 lks. dist., MARKED 1/4 SBT. A pine, 6 ins. diam., BEARS S. 77° E., 35 lks. dist., MARKED 1/4 SBT. DEPENDENT RESURVEY, PORTIONS OF SUBDIVISIONAL LINES, BY BLM UNDER US SURVEY GROUP NOS. 350 AND 643 DATED AUGUST 21, 1967, STATES: 1/4 SEC. COR. OF SEC. 32 & 33, DETERMINED AT RECORD BEARING AND DISTANCE FROM AN ORIGINAL BEARING TREE: A pine, 14 ins. diam., BEARS S. 60° W., 15 lks. dist., WITH ILLEGIBLE SCRIBE MARKS VISIBLE ON OPEN BLAZE. AT THE CORNER POINT, SET AN IRON POST, 28 ins. long 2 1/2 ins. diam., 25 ins. in ground WITH BRASS CAP MARKED; T. 6 S. R. 32 E. 1/4 S. 32 | S 33 1968, FROM WHICH A NEW BEARING TREE, A Fir, 16 ins. diam., BEARS S. 87° E., 43 lks. dist., MKD. 1/4 S 33 BT.



Description of corner evidence found: 3/4" BLM BRASS CAP MKD., T. 6 S. R. 32 E. 1/4 S 32 | S 33 1968 SET ON 2 1/2" SET ON IRON POST FROM WHICH:

A Fir, 20" diam., BEARS S. 86° 28' E., 28.20 ft. dist., (RECORD S. 87° E., 43 lks. dist.) WITH HEATED BLAZE AND BLM BEARING TREE AND US FOREST SERVICE 54-9 SIGNS ATTACHED.

A pine stump, 14" diam., 1' tall, BEARS S. 60° W., 9.90 ft. dist. (RECORD S. 60° W., 15 lks. dist.)

Description of monument and accessories I established to perpetuate the original location of this corner:

BEARING TREE: A pine, 18" diam., BEARS S. 61° 50' W., 59.60 ft. dist., SCRIBED 1/4 S. 32 BT, WITH BRASS WASHER # 1341, US FOREST SERVICE SIGNS 54-3 AND 54-9 ATTACHED, 6" RED BAND PAINTED AROUND TREE.

BEARING TREE: A PINE, 16" diam., BEARS N 69° 53' W., 58.20 ft. dist., SCRIBED 1/4 S. 32 BT, WITH BRASS WASHER # 1341, US FOREST SERVICE SIGNS 54-3 AND 54-9 ATTACHED, 6" RED BAND PAINTED AROUND TREE.

PAINTED RED BAND AROUND EXISTING BT.


PAINTED PINE STUMP AND ATTACHED 54-9 USFS SIGN.

Set steel guard post with USFS 54-2 AND 54-9 SIGNS ATTACHED, N. 0° E., 5 FT. DIST., (4th WITNESS)

MAGNETIC DECLINATION USED AT THIS CORNER TO ESTABLISH BEARINGS: DC; 19° E.

I HEREBY CERTIFY THE ABOVE CORNER POINT WAS PERPETUATED IN AUGUST 1990 AS HEREON DESCRIBED.

Witness: Ken Bates
Scott Kriska



Guy W. Streamer



Office of..... County of.....
State of....., I hereby certify that the within instrument was filed in this office
for record on the..... day of....., 19.....

David H. [Signature]
(COUNTY OFFICIAL)

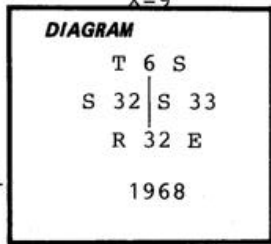
..... by..... (DEPUTY)

RECEIVED BY
Goshute County Surveyor
Date 3-81
Filed by KA
No. 91-22-R

CERTIFIED RECORD OF LAND CORNER MONUMENTATION

X-9

History of original corner establishment: Record of the original survey by F.W.Campbell, US Deputy Surveyor, under his contract no. 468 dated April 12, 1883, states: set a basalt stone, 15x15x4 in., 10 in. in ground for $\frac{1}{4}$ sec. corner, marked $\frac{1}{4}$ on West face from which: A pine 6" diam., bears S 60° W, 15 lks dist., marked $\frac{1}{4}$ S BT. Dependent resurvey, portions of subdivisional lines, by BLM under US Survey groups no. 350 and 643 dated August 21, 1967, states: $\frac{1}{4}$ section corner of sections 32 & 33, determined at record bearing and distance from an original bearing tree: A pine, 14" diam., bears S 60° W, 15 lks distance, with illegible scribe marks visible on open blaze. At the corner point, set an iron post, 28 ins. long, 2 $\frac{1}{2}$ ins. diam., 25 ins. in ground with brass cap marked; T 6 S R 32 E $\frac{1}{4}$ S 32|S 33 1968, from which a new bearing tree A fir, 16" diam., bears S 87° E, 43 lks dist., mkd. $\frac{1}{4}$ S 33 BT.



Description of corner evidence found: 3 $\frac{1}{4}$ " BLM brass cap mkd., T 6 S R 32 E $\frac{1}{4}$ S 32|S 33 1968, set on 2 $\frac{1}{2}$ " iron post, from which: A fir, 20" diam., bears S 86° 28' E, 28.20 ft. dist. (S 87° E, 43 lks), with healed blaze, USFS 54-3 & 54-9 signs attached. A pine stump, 14" diam., 1' tall, bears S 60° W, 9.90 ft. dist (S 60° W, 15 lks).

Description of monument and accessories established to perpetuate the original location of this corner: Bearing tree: A pine, 18" diam., bears S 61° 50' W., 59.60 ft. dist., mkd. $\frac{1}{4}$ S 32 BT, with brass washer #1341, USFS signs 54-3 and 54-9 signs attached, 6" red band painted around tree. Bearing tree: A pine, 16" diam., bears N 69° 53' W, 58.20 ft. dist., mkd. $\frac{1}{4}$ S 32 BT, with brass washer #1341, USFS 54-3 and 54-9 signs attached, 6" red band painted around tree. Painted 6" red band around existing BT. Painted pine stump and attached 54-9 USFS sign. Drove a 24x1" iron pipe 18" into ground with brass washer # 1341 attached, bears N 0° W, 5 ft. dist. Magnetic declination used at this corner to est. bearings: De; 19° E.

Witness: Ken Bates

I hereby certify the above corner point was perpetuated in Aug. 1990 thru Mar. 1991, as hereon described.



Office of..... County of.....
 State of....., I hereby certify that the within instrument was filed in this office
 for record on the..... day of....., 19.....
 by
 (COUNTY OFFICIAL) (DEPUTY)

Form R6-7100-57 (9/71)

RECEIVED BY

Umatilla County Surveyor

Date 5-91

Rec'd By KT

No. 71-222