

CERTIFIED RECORD OF LAND CORNER MONUMENTATION

Index File No. X-22

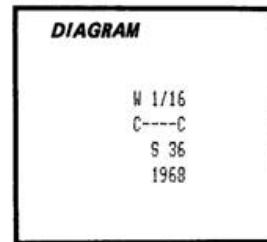
History of original corner establishment:

The original corner was established by James E. Jelley, Harvey E. Wofford, Craig L. Wanless, William D Kimmel, and Rick E. Tawney, BLM Cadastral Surveyors, beginning August 24, 1967 and completed September 26, 1980, pursuant to Special Instructions dated May 3, 1957 and June 16, 1967, and Supplemental Special Instructions dated July 25, 1978, for Group Nos. 350 and 643, Oregon.

Their record reads: Set an iron post, 28 ins. long, 2 1/2 ins. diam., 22 ins. in the ground with brass cap mkd.

from which

- A pine, 9 ins. diam., bears S2 E., 12 lks. dist., mkd. CW 1/16 S36 BT. (1968)
- A pine, 13 ins. diam., bears N. 17 1/2 W., 34 lks. dist., mkd. CW 1/16 S36 BT. (1968)



T65 R32E Sec.36

Description of corner evidence found:

Found standard BLM brass cap stamped as indicated in the record, firmly set in the ground.

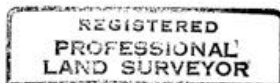
from which

- A 13" Ponderosa Pine bears N17 1/2 W, 22.5' with partially visible scribing.
- A 9" Ponderosa Pine bears S2 E, 7.9' with the top recently broken out and dead.

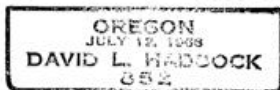
Description of monument and accessories established to perpetuate the original location of this corner:

Scribed CW1/16 S36 BT on a 9" Ponderosa Pine which bears S20 1/2 E, 11.4'. Nailed an aluminum washer stamped RLS 852 between the letters B and T. Made a band around each tree and painted the bands and the scribe blazes red. Attached Forest Service Land Survey Monument and Bearing Tree signs to each tree. Set steel guard post 5' west of the monument and attached Forest Service Land Survey Monument tree signs.

I certify the above corner point was perpetuated as hereon described on June 15, 1988.



David L. Haddock



Office of Survey County of Umatilla
 State of OR, I hereby certify that the within instrument was filed in this office
 for record on the 2nd day of August, 1988
David H. Kumbria by Kathleen Kumbria
 (COUNTY OFFICIAL) (DEPUTY)

Form R6-7100-57 (9/71)

RECEIVED BY
 Umatilla County Star 790-276
 Date 8-88
 Rec'd by KA
 No. 88-44-R