

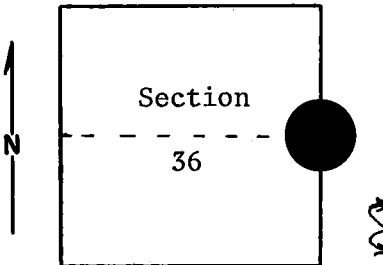
Index
File No. X-25

CORNER RECORD (SEARCH)
(Ref. FSM 7151.4)

Tract or
Survey No. 5-22 Cor. No. X-25

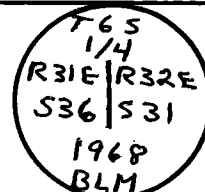
T 6S R. 31E R.D. Ukiah County Umatilla
Merid. Willamette N.F. Umatilla State Oregon

CORNER DIAGRAM



DESCRIBE CORNER MONUMENT FOUND

Material: Iron pipe with brass cap.
Size: 2" pipe, 3/4" cap.
20" above ground; good condition.
(~~See Block #3~~) Monument sets in stone mound. (cont. in block 12.)



DESCRIBE BEARING TREES OR OTHER OFFICIAL ACCESSORIES FOUND

"X" on 10-inch DBH juniper which bears S56°W, approximately 50 feet.
(X's face corner.)
"X" on 10-inch DBH juniper which bears N26°E, approximately 100 feet.
6 Umatilla N.F. entrance sign on road S-608.

PHOTO IDENTIFICATION DATA

Photo No. _____
Filed At. _____
Object Ident. _____
Ident. By _____
Signature 7

BLM boundary poster and section line marker board on 26-inch Douglas-fir on road S-608. 3

PLANE COORDINATE POSITION DATA

State _____ Zone _____
X _____
Y _____
Estab. By _____
Agency 8

DESCRIBE CORNER LOCATION RELATIVE TO NEAR-BY FEATURES, ALSO HOW TO REACH CORNER

Proceed east on road S-608 (up north fork John Day River) to Forest entrance sign. Then proceed north up steep hill, to 1/4 corner. Monument sets on top of 3rd basalt rim (about half way to top of hill). 4

Signature T, Hollamon Title Engineering Technician Division _____ Headquarters S. O. Date April 5, 1974 7100-52-(3/68) 5

CORNER RECORD (PERPETUATION)

MONUMENT: DESCRIBE NEW MONUMENT SET, OR WORK DONE TO PRESERVE EXISTING MONUMENT

ACCESSORIES : DESCRIBE NEW BT's WITNESS OBJECTS ETC. ESTABLISHED, OR WORK DONE TO PRESERVE EXISTING EVIDENCE

Work Done By _____ Title _____ Date _____ State Registration No. _____
or Agency _____

Certified Cor. Record Prepared ? Yes No Filed At: _____ Date _____

(Block #2, cont.)

REMARKS

Mound has 4 foot diameter and is 1 foot deep.

Index File No. T. R. M. Tract or Surv. No. Cor.

USDA-FOREST SERVICE

Index

File No. X-25

CORNER RECORD (SEARCH)

(Ref. FSM 7151.4)

Tract or

Survey No. Sec 36 Cor. No. E 1/4 cor

T 6S R. 31E

R.D. Dale

County Umatilla

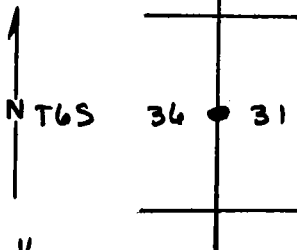
Merid. Willamette

N.F. Umatilla

State Oregon

CORNER DIAGRAM

R31E R32E



1/4 corner

DESCRIBE CORNER MONUMENT FOUND

No remaining evidence of original corner.

Set by survey, see reverse side.

DESCRIBE BEARING TREES OR OTHER OFFICIAL ACCESSORIES FOUND

PHOTO IDENTIFICATION DATA

Photo No. _____

Filed At. _____

Object Ident. _____

Ident. By _____

Signature

PLANE COORDINATE POSITION DATA

State _____ Zone _____

X _____

Y _____

Estab. By _____

Agency

DESCRIBE CORNER LOCATION RELATIVE TO NEAR-BY FEATURES, ALSO HOW TO REACH CORNER

Signature

Title

Division

Headquarters

Date

7100-52-(3,68)

151 J.C. Ives

Cadastral Surveyor

1968

5

CORNER RECORD (PERPETUATION)

MONUMENT: DESCRIBE NEW MONUMENT SET, OR WORK DONE TO PRESERVE EXISTING MONUMENT

Set an iron post, 20" x 2 1/2", 18" in the ground, to bedrock, and in a mound of stone, 3 ft. base, to top, with brass cap marked

From which:

ACCESSORIES: DESCRIBE NEW BT'S WITNESS OBJECTS ETC. ESTABLISHED, OR WORK DONE TO PRESERVE EXISTING EVIDENCE

Juniper 10" dia., bears N 27° E, 146 links, marked X BT

Juniper 8" dia., bears S 42 1/2° W, 108 links, marked X BT

Work Done By J. C. Ives Title Cadastral Surv. Date 1968 State Registration No. or Agency _____

Certified Cor. Record Prepared? Yes No Filed At: _____ Date _____

REMARKS

Info copied from file card X-1 T6S R32E.

Index File No. X-25 T. 6S R. 31E M. Willamette Tract or Surv. No. Sec. 36 Cor. E 1/4 cor-13

USDA-FOREST SERVICE

INDEX

FILE NO. X-1 CORNER RECORD (SEARCH)
 (Ref. FSM 7151.4) Tract or
 T. 6 S R. 32 E R.D. North Fork John Day County Umatilla Survey No. Cor. No.
 Merid. Willamette N.F. UMATILLA State Oregon 1

CORNER DIAGRAM T6S 1 DESCRIBE CORNER MONUMENT FOUND
 1 BLM BC R31E R32E 1 A standard BLM monument stamped as shown in the diagram.
 1 1/4 1
 N S361S31 1
 1 1968 1 ----- 2
 1

1 DESCRIBE BEARING TREES OR OTHER OFFICIAL ACCESSORIES FOUND
 ----- 1 A 15" dbh Juniper bears N26°E, 124.1' with X scribed on face.
 PHOTO IDENTIFICATION DATA 1 A dead 15" dbh Juniper bears S52°W, 47.7' with X scribed on face.
 Photo No. 1 A 1" pipe bears S0 3/4°E, 4.0'.
 Filed at. 1 A rock outcrop bears S65°E, 58.0' with chiseled X and 1/4 36131.
 Object Ident. 1
 Ident. By 1
 Signature 1 ----- 3

PLANE COORDINATE POSITION DATA 1 DESCRIBE CORNER LOCATION RELATIVE TO NEAR-BY FEATURES, ALSO HOW TO REACH CORNER
 State Zone 1 From Highway 395, follow FSR 55 4.5 miles to Forest Boundary sign and section line sign.
 X 1 Then follow the posted line north up hill 725' to the corner.
 Y 1
 Estab. By 1
 Agency 1 ----- 4

Signature David L. Haddock Title Surveyor Division Headquarters Pendleton, OR Date FS-7100-52 (3/68)
 6-02-94 5

CORNER RECORD (PERPETUATION)

MONUMENT : DESCRIBE NEW MONUMENT SET, OR WORK DONE TO PRESERVE EXISTING MONUMENT

Cleared brush and debris away from corner.

9

ACCESSORIES : DESCRIBE NEW BT'S WITNESS OBJECTS ETC. ESTABLISHED, OR WORK DONE TO PRESERVE EXISTING EVIDENCE

Set new bearing tree.

A 10" dbh Juniper bears S35 3/4°W, 49.3' scribed 1/4 S36 BT.

An aluminum washer stamped RLS 852 is nailed between the letters B and T on each new tree. BT and LSM signs are attached to each bearing tree and 6" red bands painted around them.

10

Work Done By David L. Haddock Title Land Surveyor Date 5-24-94 State Registration No. _____
Certified Cor. Record Prepared? x Yes No Filed At: Umatilla County Surveyor Date 6-94 or Agency PLS 852 11

REMARKS

12

Index File No. X-1 T. 6 S. R. 32 E. M. Willamette Tract or Surv. No. _____ Cor. _____

13

USDA-FOREST SERVICE

Index
File No. X-1

CORNER RECORD (SEARCH)

Tract or
Survey No. _____ Cor.
No. _____

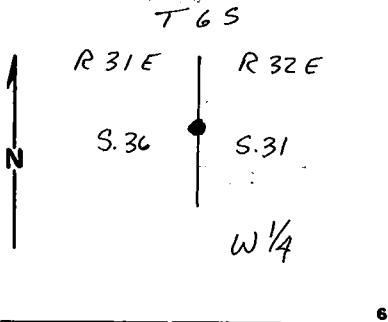
T 6S R. 32E

R.D. NORTH FORK JOHN DAY County UMATILLA

Merid. WILLAMETTE

N.F. UMATILLA State OREGON

CORNER DIAGRAM



DESCRIBE CORNER MONUMENT FOUND

T 6 S
BLM BRASS CAP MKD. R 31 E R 32 E
1/4 SET ON 2 1/2" IRON PIPE SET IN MOUND OF STONE
S. 36 | S. 31
1968

DESCRIBE BEARING TREES OR OTHER OFFICIAL ACCESSORIES FOUND

A JUNIPER, 15" DIAM., BEARS N 25° E, 124.1 FT. (RECORD N 30° E, 151 lks.),
WITH AN X SCRIBED ON FACE.

A JUNIPER, 15" DIAM., BEARS S 53° W, 47.7 FT. (RECORD S 44° W, 100 lks.),
WITH AN X SCRIBED ON FACE.

DESCRIBE CORNER LOCATION RELATIVE TO NEAR-BY FEATURES, ALSO HOW TO REACH CORNER

DRIVE EAST 3/4 MILE BEYOND INTERSECTION OF NF ARTERIAL ROADS 55 AND 10.
LOCATION POSTER ON 4" x 4" WOOD POST ON NORTH SIDE OF ROAD 55. GO NORTH
730 FT TO CORNER. LOCATED ON THIRD BENCH UP.

PHOTO IDENTIFICATION DATA

Photo No. _____
Filed At. _____
Object Ident. _____
Ident. By _____
Signature _____

PLANE COORDINATE POSITION DATA

State _____ Zone _____
X _____
Y _____
Estab. By _____
Agency _____

Signature
Ka Bates

Title
pty chief

Division

Headquarters

Date

10/96

FS-7100-52 (3/68)

CORNER RECORD (PERPETUATION)

MONUMENT: DESCRIBE NEW MONUMENT SET, OR WORK DONE TO PRESERVE EXISTING MONUMENT

RESET MOUND OF STONES ABOUT BRASS CAP.

9

ACCESSORIES : DESCRIBE NEW BT'S WITNESS OBJECTS ETC. ESTABLISHED, OR WORK DONE TO PRESERVE EXISTING EVIDENCE

- 1) SET BEARING OBJECT, CHISELED A 3" X INTO 4' X 3' ROCK FACE OUTCROP, BEARS S 75° E., 57.96 FT.
X MKD. WITH W 1/4 36 | 31.
- 2) DROVE GUARD POST 4 FT SOUTH OF CORNER AND ATTACHED US FOREST SERVICE SIGNS 54-2 AND 54-9
- 3) ATTACHED US FOREST SERVICE SIGNS 54-3 (BT) AND 54-9 (SURVEY MONUMENT) TO AND PAINTED 6" RED BANDS AROUND BOTH BEARING TREES. DE: 19° E. ON ALL BEARINGS

10

Work Done By: Guy Streamer Title: LAND SURVEYOR Date: 10/90 State Registration No. or Agency: PLS 1341-STREAMER

Certified Cor. Record Prepared? Yes No Filed At: UMATILLA COUNTY SURVEYOR Date: 2/91

11

REMARKS

WITNESS: K. BATES
S. KEILA

12

Index File No. X-1 T. 6S R. 32E M. CWM Tract or Surv. No. Cor. 13