

Index File No. V-25

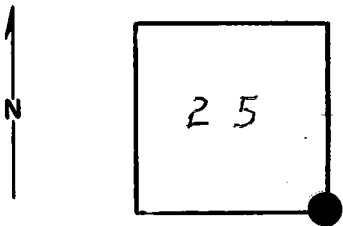
CORNER RECORD (SEARCH)
(Ref. FSM 7151.4)

Tract or Survey No. _____ Cor. No. _____

T 65 R. 31E R.D. UK19h County _____

Merid. _____ N.F. _____ State _____

CORNER DIAGRAM



DESCRIBE CORNER MONUMENT FOUND

C. R. T65 R32E V-1

Monumentation file

DESCRIBE BEARING TREES OR OTHER OFFICIAL ACCESSORIES FOUND

PHOTO IDENTIFICATION DATA

Photo No. _____

Filed At. _____

Object Ident. _____

Ident. By _____

Signature

PLANE COORDINATE POSITION DATA

State _____ Zone _____

X _____

Y _____

Estab. By _____

Agency

Signature

T. Hollaman

Title

Division

Headquarters

Date

2/75

7100-52-(3/68)

6

7

8

2

3

4

5

CORNER RECORD (PERPETUATION)

MONUMENT : DESCRIBE NEW MONUMENT SET, OR WORK DONE TO PRESERVE EXISTING MONUMENT

9

ACCESSORIES : DESCRIBE NEW BT's WITNESS OBJECTS ETC. ESTABLISHED, OR WORK DONE TO PRESERVE EXISTING EVIDENCE

10

Work Done By. _____ **Title** _____ **Date** _____ **State Registration No. or Agency** _____

Certified Cor. Record Prepared ? Yes No **Filed At:** _____ **Date** _____

11

REMARKS

12

Index File No. **T.** **R.** **M.** **Tract or Surv. No.** **Cor.** **13**

USDA-FOREST SERVICE

Index

File No. V-25

CORNER RECORD (SEARCH)

(Ref. FSM 7151.4)

Tract or

Survey No. Sec 25 No. SE cor

T 6S R. 31E

R.D. Dale

County Umatilla

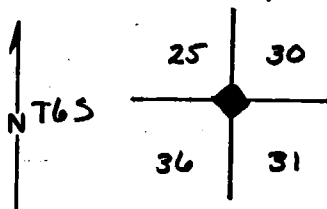
Merid. Willamette

N.F. Umatilla

State Oregon

CORNER DIAGRAM

R31E R32E



Section corner

PHOTO IDENTIFICATION DATA

Photo No. _____

Filed At. _____

Object Ident. _____

Ident. By _____

Signature

PLANE COORDINATE POSITION DATA

State _____ Zone _____

X _____

Y _____

Estab. By _____

Agency

DESCRIBE CORNER MONUMENT FOUND

No remaining evidence of corner.

Set by survey - see reverse side.

DESCRIBE BEARING TREES OR OTHER OFFICIAL ACCESSORIES FOUND

From the corner, U.S. Coast and Geodetic Survey Triangulation Station "Fletch" bears $N88^{\circ}34'W$, 87.77 chains distance (computed), monumented with a standard brass tablet, set in a concrete post marked "Fletch 1946" and a small triangle with published state plane coordinates for the Oregon north zone of $X = 2402\ 952.8\ ft.$, $Y = 494\ 629.8\ ft.$

DESCRIBE CORNER LOCATION RELATIVE TO NEAR-BY FEATURES, ALSO HOW TO REACH CORNER

Raised a mound of stone, $3\frac{1}{2}\ ft$ base, $2\frac{1}{2}\ ft$ high, west of corner. A fence extending north and south, passes through the corner position.

Signature

Title

Division

Headquarters

Date

151 J.C. Ives

Cadastral Surveyor

1968

7100-52-(3/68)

CORNER RECORD (PERPETUATION)

MONUMENT: DESCRIBE NEW MONUMENT SET, OR WORK DONE TO PRESERVE EXISTING MONUMENT

Set an iron post, 2B x 2 1/2" 1B" in the ground, to bedrock, and in a mound of stone, with brass cap marked.

ACCESSORIES: DESCRIBE NEW BT's WITNESS OBJECTS ETC. ESTABLISHED, OR WORK DONE TO PRESERVE EXISTING EVIDENCE

Work Done By J.C. Ives Title Cadastral Surv Date 1968 State Registration No. or Agency _____

Certified Cor. Record Prepared? Yes No Filed At: _____ Date _____

Info copied from file card U-1 ^{REMARKS} T6S R32E.

Index File No. V-25 T.6S R.31E M. Willamette Tract or Surv. No. Sec 25 Cor. SE cor

Index File No. V-1

CORNER RECORD (SEARCH)

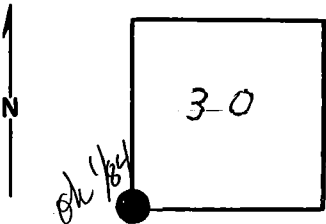
(Ref. FSM 7151.4)

Tract or Survey No. _____ Cor. No. _____

T 6 S R. 32 E R.D. Ukiah County _____

Merid. _____ N.F. _____ State _____

CORNER DIAGRAM



DESCRIBE CORNER MONUMENT FOUND

Brass Cap:

T 6 S
 R 31 E R 32 E
 S 25 | S 30
 S 36 | S 31
 BLM
 1968

DESCRIBE BEARING TREES OR OTHER OFFICIAL ACCESSORIES FOUND

See Monumentation file

PHOTO IDENTIFICATION DATA

Photo No. _____
 Filed At. _____
 Object Ident. _____
 Ident. By _____

Signature

PLANE COORDINATE POSITION DATA

State _____ Zone _____
 X _____
 Y _____
 Estab. By _____

Agency

Signature

J. Hollamon

Title

Division

Headquarters

Date

2/75

7100-52-(3/68)

CORNER RECORD (PERPETUATION)

MONUMENT : DESCRIBE NEW MONUMENT SET, OR WORK DONE TO PRESERVE EXISTING MONUMENT

9

ACCESSORIES : DESCRIBE NEW BT's WITNESS OBJECTS ETC. ESTABLISHED, OR WORK DONE TO PRESERVE EXISTING EVIDENCE

10

Work Done By _____ Title _____ Date _____ State Registration No.
or Agency _____

Certified Cor. Record Prepared ? Yes No Filed At: _____ Date _____ 11

REMARKS

12

Index File No. T. R. M. Tract or Surv. No. Cor. 13