

Index
File No. T-25

CORNER RECORD (SEARCH)

(Ref. FSM 7151.4)

Tract or Survey No. _____
Cor. No. _____


T 68 R. 32E

R.D. N. Fk. J. Day County Umatilla

Merid. W.M.

N.F. Umatilla State Or.

CORNER DIAGRAM



DESCRIBE CORNER MONUMENT FOUND

2 2" iron pipe with brass cap mkd.
in stone mound

825/S30
R32E/R33E
T68
1967

DESCRIBE BEARING TREES OR OTHER OFFICIAL ACCESSORIES FOUND

3 Decayed stump, S58°E, 12.5'
D. Fir, 21", N40°W, 7.9'
P. Pine, 21", S30°E, 14.8'
W. Fir, 11", N80°W, 15.5'
W. Fir, 9", N77°E, 14.2'

6 PHOTO IDENTIFICATION DATA

Photo No. _____
Filed At. _____
Object Ident. _____
Ident. By _____
Signature

3 DESCRIBE CORNER LOCATION RELATIVE TO NEAR-BY FEATURES, ALSO HOW TO REACH CORNER

Cor. falls on N. slope. From K tag on 116 rd.
follow posted line 870' south.

7 PLANE COORDINATE POSITION DATA

State _____ Zone _____
X _____
Y _____
Estab. By _____
Agency

Signature
F. J. Munro

Title L.S. Division _____ Headquarters _____

Date 11/14/86

CORNER RECORD (PERPETUATION)

MONUMENT: DESCRIBE NEW MONUMENT SET, OR WORK DONE TO PRESERVE EXISTING MONUMENT

None..

ACCESSORIES : DESCRIBE NEW BT'S WITNESS OBJECTS ETC. ESTABLISHED, OR WORK DONE TO PRESERVE EXISTING EVIDENCE

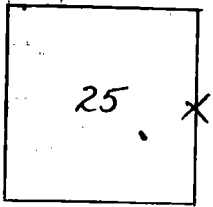
Paint blaze and 6" band on BTs red and attach new BT tags and "Attention" signs. Drive 6' steel post within 5' of corner and attach "Attention" sign.

Work Done By F.S. Munro Title L.S. Date 10/30/86 State Registration No. 1832 or Agency
Certified Cor. Record Prepared ? Yes No Filed At: Umatilla Co. Surveyor Date

REMARKS

Index File No. T-25 T. 6S R. 32E M. W.M. Tract or Surv. No. Cor.

Index *T-25*
 File No. *T-25* Cor. **CORNER RECORD (SEARCH)** Tract or Survey No. _____
 State *OR* R. *32E* R.D. *1* County *Umatilla* No. *43*
 Merid. *W* *Umatilla* N. *Umatilla* State *Oregon*
CORNER DIAGRAM



~~DESCRIBE CORNER MONUMENT FOUND~~ *Original notes*
 original corner consisted of a pine post from which
 a fir 24" dia. bears S58E, 19 lks, marked $\frac{1}{2}$ s. bt
 " 12" " " N40W, 12 lks, " " "2
 actual corner not found

DESCRIBE BEARING TREES OR OTHER OFFICIAL ACCESSORIES FOUND
 found small mound of stones, and two BTs
 1. DF 20" dia. N44W, to tree, 10 lks, no visible scribing
 2. DF 34" " S40E, to tree, 8 lks, no visible scribing

DESCRIBE CORNER LOCATION RELATIVE TO NEAR-BY FEATURES, ALSO HOW TO REACH CORNER
 Corner is just in fir thicket near edge of opening to the
 south 34" bearing tree is broken off leaving a stub about 6 feet
 high. Corner is just below top of small knoll

PHOTO IDENTIFICATION DATA
 Photo No. _____
 Filed At: _____
 Object Ident. _____
 Ident. By _____
Signature

PLANE COORDINATE POSITION DATA
 State _____ Zone _____
 X _____
 Y _____
 Estab. By _____
Agency

1st Jack Mounts Title *F.A.* Division _____ Headquarters _____ Date *4-13-55* 7100-52
 REV. 65

PERPETUATION RECORD

Date

10. Monument:

11. Accessories:

Field Book _____ Page _____

12. Set By _____ Title _____

13. Recorded By _____ Volume _____ Page _____

(Agency)

License _____ Agency _____ Date _____

(Date) (City) (County) (State)

14. Remarks:

USDA-FOREST SERVICE

Index
File No. T-1

CORNER RECORD (SEARCH)

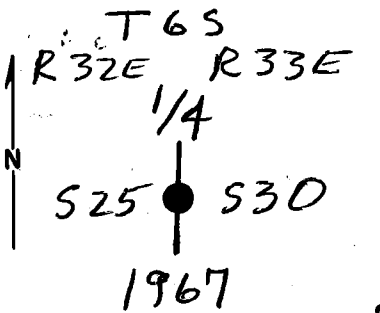
(Ref. FSM 7151.4)

Tract or Survey No. _____ Cor. No. _____

T 65 R. 33E R.D. NORTH FORK JOHN DAY County UMATILLA

Merid. WILLAMETTE N.F. UMATILLA State OREGON

CORNER DIAGRAM



DESCRIBE CORNER MONUMENT FOUND

BLM BRASS CAPPED IRON PIPE 4" ABOVE GROUND IN A M.O.S.

DESCRIBE BEARING TREES OR OTHER OFFICIAL ACCESSORIES FOUND

ROOT HOLE BEARS S58°E, 12.5 FEET.
21" FIR SNAG-HEALED BLAZE - N37°W, 83 FEET.
29" POND. PINE-CHARRED SCRIBES - S44°W, 73 FT.
22" POND. PINE-CHARRED SCRIBES - S0°45'W, 153 FT.
12" FIR SNAG-HEALED BLAZE - N80°W, 154 FT.
9" FIR SNAG-HEALED BLAZE - N79°E, 14 FT.

PHOTO IDENTIFICATION DATA

Photo No. _____
Filed At. _____
Object Ident. _____
Ident. By _____
Signature _____

DESCRIBE CORNER LOCATION RELATIVE TO NEAR-BY FEATURES, ALSO HOW TO REACH CORNER

PLANE COORDINATE POSITION DATA

State _____ Zone _____
X _____
Y _____
Estab. By _____
Agency _____

Signature Jennis L. Gaylord Title _____ Division _____ Headquarters _____ Date PLS 1636 MARCH 26, 1997 FS-7100-52 (3/68)

CORNER RECORD (PERPETUATION)

MONUMENT: DESCRIBE NEW MONUMENT SET, OR WORK DONE TO PRESERVE EXISTING MONUMENT

NONE

ACCESSORIES: DESCRIBE NEW BT'S WITNESS OBJECTS ETC. ESTABLISHED, OR WORK DONE TO PRESERVE EXISTING EVIDENCE

30" POND. PINE SCRIBED "1/4 S 30 BT" BEARS N 65° E, 90' FEET.
10" POND. PINE SCRIBED "1/4 S 25 BT" BEARS N 11° 45' W, 114' FEET.
5/8" IRON ROD w/ BRASS WASHER MKD "PLS 1636" BEARS
N 71° W, 80' FEET.

Work Done By: D. GAYLORD Title FOREST L. S. Date 3/26/97 State Registration No. 1636
or Agency

Certified Cor. Record Prepared? Yes No Filed At: UMATILLA COUNTY SURVEYOR Date APRIL 1997

REMARKS

Index File No. T. R. M. Tract or Surv. No. Cor. 13
T-1 T6S R33E WILL.

Index
File No. T-1

CORNER RECORD (SEARCH)

(Ref. FSM 7151.4)

Tract or
Survey No. _____ Cor.
No. _____

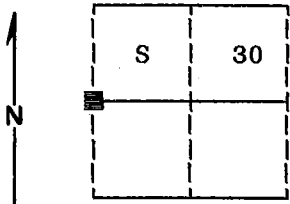
T 6S R. 33E

R.D. N.F. JOHN DAY County UMATILLA

Merid. WILLAMETTE

N.F. UMATILLA State OREGON

CORNER DIAGRAM



DESCRIBE CORNER MONUMENT FOUND

Found a standard BLM brass cap monument marked as shown;

(mound of stone around monument)

S 25 ¹/₄ S 30
R32E | R33E
T6S
1967

2

DESCRIBE BEARING TREES OR OTHER OFFICIAL ACCESSORIES FOUND

A 9" Fir bears N77°E, 14.2 feet, sick and dying with blaze evident. A 40" Fir stump bears S58°E, 12.5 feet, rotting with scribes visible. A 11" Fir bears N83½°W, 15.5 feet, sick and dying with blaze evident. A 21" Fir bears N40°W 7.9 feet sick and dying with blaze evident. A 21" Pine bears S3°E, 14.8 feet, live and vigorous with scribes visible. A steel fencepost approximately 3 feet North with

54-2 and 54-4 signs attached.

3

DESCRIBE CORNER LOCATION RELATIVE TO NEAR-BY FEATURES, ALSO HOW TO REACH CORNER

Corner falls on timbered flat approximately 400 feet East of the road.

PHOTO IDENTIFICATION DATA

Photo No. 280-228

Filed At. Ranger Office

Object Ident. Corner

Ident. By D.I. Griffith

Signature

6

7

PLANE COORDINATE POSITION DATA

State _____ Zone _____

X _____

Y _____

Estab. By _____

Agent

Signature

8

[Handwritten Signature]

Title

Division

Headquarters

Date

8-1-87

FS-7100-52 (3/68)

4

5

CORNER RECORD (PERPETUATION)

MONUMENT: DESCRIBE NEW MONUMENT SET, OR WORK DONE TO PRESERVE EXISTING MONUMENT

NONE

ACCESSORIES : DESCRIBE NEW BT'S WITNESS OBJECTS ETC. ESTABLISHED, OR WORK DONE TO PRESERVE EXISTING EVIDENCE

9

New BT:

A Ponderosa Pine 27" diam. bears S40°W, 72.67 feet marked ¼ S25 BT

Painted a 6 inch red band around all bearing trees and attached 54-3 and 54-9 signs.

10

Work Done By D.I. Griffith Title Surveyor Date 7-17-87 State Registration No. OPLS 644
or Agency

Certified Cor. Record Prepared ? Yes No Filed At Umatilla Co. Survey Office Date 8-86

11

REMARKS

Witnesses: Greg Blackman, Rick Robinson and Jeff Petersen

Index File No. T-1 T.65 R.33E W.M. Tract or Surv. No. Cor. 13