

Index File No. P-25

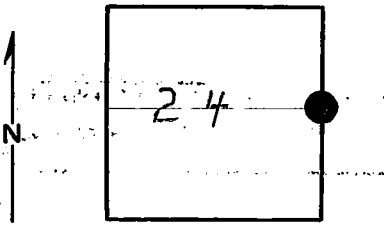
CORNER RECORD (SEARCH)

Tract or Survey No. _____ Cor. No. _____

T 6 S R. 31 E R.D. UK194 County _____

Merid. _____ N.F. _____ State _____

CORNER DIAGRAM



DESCRIBE CORNER MONUMENT FOUND

C.R. T6S R32E P-1

Monumentation file

DESCRIBE BEARING TREES OR OTHER OFFICIAL ACCESSORIES FOUND

PHOTO IDENTIFICATION DATA

Photo No. _____

Filed At. _____

Object Ident. _____

Ident. By _____

Signature

DESCRIBE CORNER LOCATION RELATIVE TO NEAR-BY FEATURES, ALSO HOW TO REACH CORNER

PLANE COORDINATE POSITION DATA

State _____ Zone _____

X _____

Y _____

Estab. By _____

Agency

Signature

Title

Division

Headquarters

Date

7100-52

T. Hollaman

2/75

REV. 65 5

CORNER RECORD (PERPETUATION)

MONUMENT : DESCRIBE NEW MONUMENT SET, OR WORK DONE TO PRESERVE EXISTING MONUMENT

9

ACCESSORIES : DESCRIBE NEW BT'S WITNESS OBJECTS ETC. ESTABLISHED, OR WORK DONE TO PRESERVE EXISTING EVIDENCE

10

Work Done By _____ **Title** _____ **Date** _____ **State Registration No. or Agency** _____

Certified Cor. Record Prepared ? Yes No **Filed At:** _____ **Date** _____

11

REMARKS

12

Index File No. _____ **T.** _____ **R.** _____ **M.** _____ **Tract or Surv. No.** _____ **Cor.** _____

13

USDA-FOREST SERVICE

Index
File No. P-25

CORNER RECORD (SEARCH)
(Ref. FSM 7151.4)

Tract or
Survey No. Sec 24 Cor. No. E 1/4 cor

T 63 R. 31E

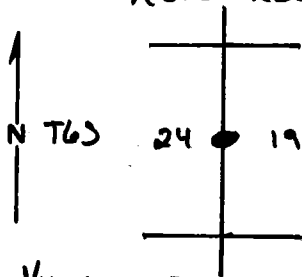
R.D. Date County Umatilla

Merid. Willamette

N.F. Umatilla State Oregon

CORNER DIAGRAM

R 31E R 32E



1/4 corner

6

PHOTO IDENTIFICATION DATA

Photo No. _____

Filed At. _____

Object Ident. _____

Ident. By _____

Signature

7

PLANE COORDINATE POSITION DATA

State _____ Zone _____

X _____

Y _____

Estab. By _____

Agency

8

DESCRIBE CORNER MONUMENT FOUND

No remaining evidence of original corner. Reset by survey

DESCRIBE BEARING TREES OR OTHER OFFICIAL ACCESSORIES FOUND

2

DESCRIBE CORNER LOCATION RELATIVE TO NEAR-BY FEATURES, ALSO HOW TO REACH CORNER

An old fence, extending north and south, passes through the corner position.

3

Signature

Title

Division

Headquarters

Date

7100-52-(3/68)

15/ J.C. Ives

Cadastral Surveyor

1968

4

5

CORNER RECORD (PERPETUATION)

MONUMENT: DESCRIBE NEW MONUMENT SET, OR WORK DONE TO PRESERVE EXISTING MONUMENT

Set an iron post, 28" x 2 1/2", 12" in the ground, to bedrock, and in a mound of stone, 3 ft. base, to top, with brass cap marked.

ACCESSORIES: DESCRIBE NEW BT'S WITNESS OBJECTS ETC. ESTABLISHED, OR WORK DONE TO PRESERVE EXISTING EVIDENCE

Raised a mound of stones 4 ft. base, 3 ft high. west of corner.

Work Done By J. C. Ives Title Cadastral Surv. Date 1968 State Registration No. or Agency _____

Certified Cor. Record Prepared? Yes No Filed At: _____ Date _____

REMARKS

Info copied from file card P-1 T6S R32E

Index File No. P-25 T. 6S R. 31E M. Willamette Tract or Surv. No.

Sec 24 Cor. E 1/4 cor. 15

Index File No.

P-1

CORNER RECORD-(SEARCH)

Tract or Survey No.

Cor. No.

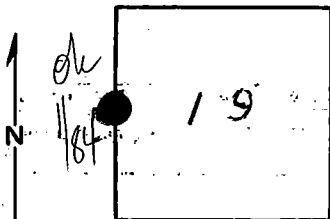
T 6 S R. 32 E

R.D. UK19h County

Merid.

N.F. State

CORNER DIAGRAM



DESCRIBE CORNER MONUMENT FOUND

Brass Cap!

T 6 S
R 31 E R 32 E
1/4
S 24 15 19
19 68

DESCRIBE BEARING TREES OR OTHER OFFICIAL ACCESSORIES FOUND

See Monumentation file

PHOTO IDENTIFICATION DATA

Photo No. _____

Filed At. _____

Object Ident. _____

Ident. By _____

Signature

PLANE COORDINATE POSITION DATA

State _____ Zone _____

X _____

Y _____

Estab. By _____

Agency

Signature

Title

Division

Headquarters

Date

7100-52

T. Hollamon

2/75

REV. 65 5

CORNER RECORD (PERPETUATION)

MONUMENT : DESCRIBE NEW MONUMENT SET, OR WORK DONE TO PRESERVE EXISTING MONUMENT

9

ACCESSORIES : DESCRIBE NEW BT'S WITNESS OBJECTS ETC. ESTABLISHED, OR WORK DONE TO PRESERVE EXISTING EVIDENCE

10

Work Done By _____ **Title** _____ **Date** _____ **State Registration No. or Agency** _____

Certified Cop. Record Prepared ? Yes No **Filed At:** _____ **Date** _____

11

REMARKS

12

Index File No. **T.** **R.** **M.** **Tract or Surv. No.** **Cor.**

13