

USDA-FOREST SERVICE

Index:

File No. C-25

CORNER RECORD (SEARCH)

(Ref. FSM 7151.4)

Tract or

Survey No. Sec 1

Cor.

No. E 1/4 cor

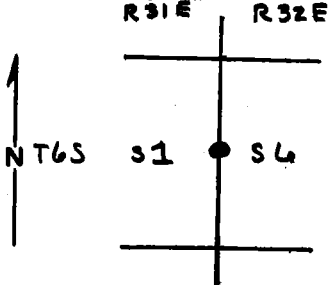
T 6S R. 31E

R.D. Dale County Umatilla

Merid. Willamette

N.F. Umatilla State Oregon

CORNER DIAGRAM



1/4 corner

PHOTO IDENTIFICATION DATA

Photo No. \_\_\_\_\_

Filed At. \_\_\_\_\_

Object Ident. \_\_\_\_\_

Ident. By \_\_\_\_\_

*Signature*

PLANE COORDINATE POSITION DATA

State \_\_\_\_\_ Zone \_\_\_\_\_

X \_\_\_\_\_

Y \_\_\_\_\_

Estab. By \_\_\_\_\_

*Agency*

DESCRIBE CORNER MONUMENT FOUND

A rock crib, 4 x 4 x 1 1/2 feet, in a fence, extending north and south. This point is accepted as the best available evidence of the position of the original corner and is in good harmony with surrounding corners.

DESCRIBE BEARING TREES OR OTHER OFFICIAL ACCESSORIES FOUND

DESCRIBE CORNER LOCATION RELATIVE TO NEAR-BY FEATURES, ALSO HOW TO REACH CORNER

Signature

Title

Division

Headquarters

Date

7100-52-(3;68)

151 J.C. Ives

Cadastral Surveyor

1968

5

CORNER RECORD (PERPETUATION)

MONUMENT: DESCRIBE NEW MONUMENT SET, OR WORK DONE TO PRESERVE EXISTING MONUMENT

Set an iron post, 2 1/2" x 2 1/2", 14" in the ground, to bedrock, and in a mound of stone, 4 ft base, to top, with brass cap marked.

9

ACCESSORIES: DESCRIBE NEW BT'S WITNESS OBJECTS ETC. ESTABLISHED, OR WORK DONE TO PRESERVE EXISTING EVIDENCE

No suitable bearing trees available

10

Work Done By J.C. Ives Title Cadastral Surv Date 1968 State Registration No. or Agency \_\_\_\_\_

Certified Cor. Record Prepared? Yes  No  Filed At: \_\_\_\_\_ Date \_\_\_\_\_

11

REMARKS

Info copied from file card C-1 T6S R3RE.

12

Index File No. C-25 T.6S R.31E M. Willamette Tract or Surv. No. Sec 1 Cor. E 1/4 cor<sup>13</sup>

Index File No. C-25

**CORNER RECORD (SEARCH)**  
(Ref. FSM 7151.4)

Tract or Survey No. 5-8 Cor. No. C-25

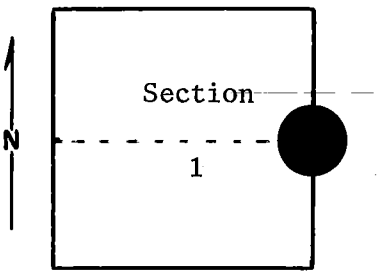
T 6S R. 31E

R.D. Ukiah County Umatilla

Merid. Willamette

N.F. Umatilla State Oregon

**CORNER DIAGRAM**



**DESCRIBE CORNER MONUMENT FOUND**

*Brass cap monument.*  
~~See C-1, T6S, R32E.~~

**DESCRIBE BEARING TREES OR OTHER OFFICIAL ACCESSORIES FOUND**

**PHOTO IDENTIFICATION DATA**

Photo No. \_\_\_\_\_  
Filed At. \_\_\_\_\_  
Object Ident. \_\_\_\_\_  
Ident. By \_\_\_\_\_  
*Signature*

**DESCRIBE CORNER LOCATION RELATIVE TO NEAR-BY FEATURES, ALSO HOW TO REACH CORNER**

**PLANE COORDINATE POSITION DATA**

State \_\_\_\_\_ Zone \_\_\_\_\_  
X \_\_\_\_\_  
Y \_\_\_\_\_  
Estab. By \_\_\_\_\_  
*Agency*

Signature T. Hollamon Title Engineering Technician Division \_\_\_\_\_ Headquarters S. O. Date March 21, 1974

7100-52-(3/68)

**CORNER RECORD (PERPETUATION)**

**MONUMENT : DESCRIBE NEW MONUMENT SET, OR WORK DONE TO PRESERVE EXISTING MONUMENT**

9

**ACCESSORIES : DESCRIBE NEW BT's WITNESS OBJECTS ETC. ESTABLISHED, OR WORK DONE TO PRESERVE EXISTING EVIDENCE**

10

Work Done By \_\_\_\_\_ Title \_\_\_\_\_ Date \_\_\_\_\_ State Registration No.  
or Agency \_\_\_\_\_

Certified Cor. Record Prepared ? Yes No Filed At: \_\_\_\_\_ Date \_\_\_\_\_ 11

**REMARKS**

12

Index File No. .T. R. M. Tract or Surv. No. Cor. 13

Index File No. C-1

**CORNER RECORD (SEARCH)**

(Ref. FSM 7151.4)

Tract or Survey No. 5-7

Cor. No. C-1

T 6S R. 32E

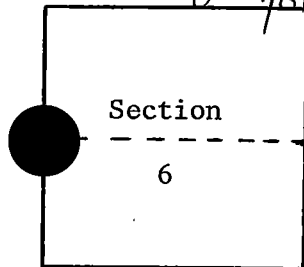
R.D. Ukiah County Umatilla

Merid. Willamette

N.F. Umatilla State Oregon

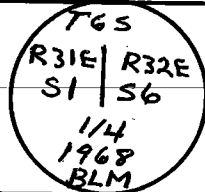
**CORNER DIAGRAM**

*OK 1/84*



**DESCRIBE CORNER MONUMENT FOUND**

Material: Iron pipe with brass cap.  
 Size: 2" pipe, 3/4" cap.  
 19" above ground; good condition.  
 Set in stone mound. Mound has 5' diameter, 15" deep--in fence line.



**DESCRIBE BEARING TREES OR OTHER OFFICIAL ACCESSORIES FOUND**

None. Located in open ground.

Easy to find.

**PHOTO IDENTIFICATION DATA**

Photo No. \_\_\_\_\_  
 Filed At. \_\_\_\_\_  
 Object Ident. \_\_\_\_\_  
 Ident. By \_\_\_\_\_  
*Signature*

**DESCRIBE CORNER LOCATION RELATIVE TO NEAR-BY FEATURES, ALSO HOW TO REACH CORNER**

Monument sets in north-south fence line\*. From road S-522 at forest boundary, proceed 1/2 mile south along fence to 1/4 corner. About half way between crest of hill and bottom of drainage--on south-facing slope.

**PLANE COORDINATE POSITION DATA**

State \_\_\_\_\_ Zone \_\_\_\_\_  
 X \_\_\_\_\_  
 Y \_\_\_\_\_  
 Estab. By \_\_\_\_\_  
*Agency*

Signature

Title

Division

Headquarters

Date

7100-52-(3/68)

T. Hollamon

Engineering Technician

S. O.

March 21, 1974



**CORNER RECORD (PERPETUATION)**

**MONUMENT : DESCRIBE NEW MONUMENT SET, OR WORK DONE TO PRESERVE EXISTING MONUMENT**

**ACCESSORIES : DESCRIBE NEW BT'S WITNESS OBJECTS ETC. ESTABLISHED, OR WORK DONE TO PRESERVE EXISTING EVIDENCE**

Work Done By \_\_\_\_\_ Title \_\_\_\_\_ Date \_\_\_\_\_ State Registration No. \_\_\_\_\_  
or Agency \_\_\_\_\_

Certified Cor. Record Prepared ? Yes No Filed At: \_\_\_\_\_ Date \_\_\_\_\_

**REMARKS**

Index File No. T. R. M. Tract or Surv. No. Cor.