

Index
File No. A-25

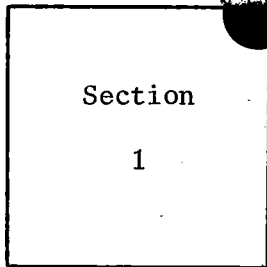
CORNER RECORD (SEARCH)
(Ref. FSM 7151.4)

Tract or Survey No. 5-16 Cor. No. A-25

T 6S R. 31E
Merid. Willamette

R.D. Ukiah County Umatilla
N.F. Umatilla State Oregon

CORNER DIAGRAM



DESCRIBE CORNER MONUMENT FOUND

Brass cap monument.

See ~~A-1, T6S, R32E.~~

DESCRIBE BEARING TREES OR OTHER OFFICIAL ACCESSORIES FOUND

PHOTO IDENTIFICATION DATA

Photo No. _____
Filed At. _____
Object Ident. _____
Ident. By _____

Signature

PLANE COORDINATE POSITION DATA

State _____ Zone _____
X _____
Y _____
Estab. By _____

Agency

Signature T, Hollampon Title Engineering Technician Division _____ Headquarters S, O, Date March 21, 1974 7100-52-(3/68)

CORNER RECORD (PERPETUATION)

MONUMENT : DESCRIBE NEW MONUMENT SET, OR WORK DONE TO PRESERVE EXISTING MONUMENT

9

ACCESSORIES : DESCRIBE NEW BT's WITNESS OBJECTS ETC. ESTABLISHED, OR WORK DONE TO PRESERVE EXISTING EVIDENCE

10

Work Done By _____ Title _____ Date _____ State Registration No. or Agency _____

Certified Cor. Record Prepared ? Yes No Filed At: _____ Date _____

11

REMARKS

12

Index File No. T. R. M. Tract or Surv. No. Cor. 13

USDA-FOREST SERVICE

Index
File No. A-25

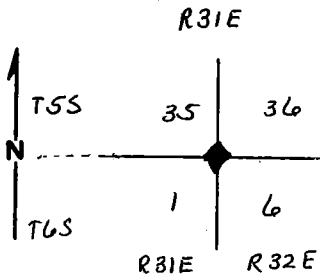
CORNER RECORD (SEARCH)
(Ref. FSM 7151.4)

Tract or
Survey No. SEC 2 Cor.
No. NECOR

T 6S R. 31E
Merid. WILLAMETTE

R.D. DALE County UMATILLA
N.F. UMATILLA State OREGON

CORNER DIAGRAM



DESCRIBE CORNER MONUMENT FOUND

Reset by survey, original corner bears N 0°07'W, 0.06 chains from new corner, monumented with original basalt stone, 24x12x6 inches, firmly set in ground.

From which original BT:

DESCRIBE BEARING TREES OR OTHER OFFICIAL ACCESSORIES FOUND

P. Pine, 37" dia., bears S 42°E, 190 links, with illegible scribe marks visible on partially healed blaze.

SECTION CORNER

PHOTO IDENTIFICATION DATA

Photo No. _____
Filed At. _____
Object Ident. _____
Ident. By _____
Signature _____

PLANE COORDINATE POSITION DATA

State _____ Zone _____
X _____
Y _____
Estab. By _____
Agency _____

DESCRIBE CORNER LOCATION RELATIVE TO NEAR-BY FEATURES, ALSO HOW TO REACH CORNER

Ukiah - Granite road, extending east and west, bears south 0.51 chains distance.
A rock crib, with fence extending south and west, bears S 05°E, 1.28 chains distance.

Signature

Title

Division

Headquarters

Date

7100-52-(3-68)

15/ J.C. Ives

Cadastral Surveyor

1968

4

5

CORNER RECORD (PERPETUATION)

MONUMENT: DESCRIBE NEW MONUMENT SET, OR WORK DONE TO PRESERVE EXISTING MONUMENT

Set an iron post, 28" x 2 1/2", 20" in the ground, to bedrock, and in a mound of stone, 2 1/2 ft. base, to top, with brass cap marked.

From which:

ACCESSORIES: DESCRIBE NEW BT'S WITNESS OBJECTS ETC. ESTABLISHED, OR WORK DONE TO PRESERVE EXISTING EVIDENCE

P. Pine, 10" diam., bears S 89° E, 292 Links, marked T65 R32E, S6 CC BT
P. Pine, 20" diam., bears S 20° W, 185 Links, marked T63 R31E, S1 CC AT

Work Done By J. P. Ives Title Cadastral Surv. Date 1968 State Registration No. or Agency _____
Certified Cor. Record Prepared? Yes No Filed At: _____ Date _____

REMARKS

Info copied from file card A-1 T63 R32E

Index File No. A-25 T. 6S R. 31E M. Willamette Tract or Surv. No. Sec 1 Cor. NE cor

Index
File No. A-1

CORNER RECORD (SEARCH)

(Ref. FSM 7151.4)

Tract or Survey No. _____
Cor. No. _____

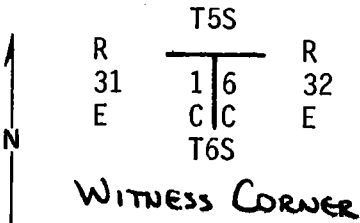
T GS R. 32E

R.D. UKIAH County UMATILLA

Merid. WILLAMETTE

N.F. UMATILLA State OREGON

CORNER DIAGRAM



DESCRIBE CORNER MONUMENT FOUND

The true point for the closing corner is now located in the new Ukiah-Granite Roadway, the prior monument apparently has been buried.

DESCRIBE BEARING TREES OR OTHER OFFICIAL ACCESSORIES FOUND

We find the BLM bearing trees and the Gaylor reference monuments in place and agreeing with the record. The original Moore BT has been removed by road construction.

PHOTO IDENTIFICATION DATA

Photo No. 280-292
Filed At: UMATILLA NAT. FOR
Object Ident. SUB. STA.
Ident. By [Signature]
Signature

Monument Established

By reference to the Azimuth's stated in the Gaylor record, at a point 26.0 feet North of the true corner point and at the witness corner, we set a 2"x30" aluminum pipe, 18" in the ground and in a rock mound, with aluminum cap marked:

1984
OPLS 1099
WC 26.0 Ft.
T5S
S1 S6
R31E C C R32E
T6S

PLANE COORDINATE POSITION DATA

State _____ Zone _____
X _____
Y _____
Etab. By _____

[Signature]
Signature Agency

Title LS 1099 Division _____ Headquarters _____ Date 9-18-84 FS-7100-52 (3/68)

CORNER RECORD (PERPETUATION)

MONUMENT: DESCRIBE NEW MONUMENT SET, OR WORK DONE TO PRESERVE EXISTING MONUMENT

We re-establish the true point for the closing corner by reference to the Gaylord reference monuments. At the true closing corner, we set a 5/8"x30" iron rod in the roadbed with plastic cap attached, marked "AP & A."

Since the true corner point will eventually be covered by asphalt paving, we establish a witness corner as follows:

(Continued in Item 4 on reverse)

9

ACCESSORIES: DESCRIBE NEW BT'S WITNESS OBJECTS ETC. ESTABLISHED, OR WORK DONE TO PRESERVE EXISTING EVIDENCE

The northwesterly reference monument established by Gaylord, a 5/8" iron rod in a mound of stone bears N 18°W 112.5 feet. We place a plastic cap marked "AP & A" on the 5/8" iron rod. And a 1/2" iron rod with plastic cap marked "FHWA CP" bears S 79°E 125.8 ft.

At the request of Dennis Gaylord, we remove his northeasterly reference monument, a 5/8" iron rod.

10

Work Done By Gary Langlitz Title LS 1099 Date 8-84 State Registration No. or Agency _____

Certified Cor. Record Prepared? Yes No Filed At: UMATILLA Co. Surveyors Date 9-84

11

REMARKS

The witness corner is located approx. 3 ft. South of the Northerly right-of-way fence of the Ukiah-Granite Road.
 Magnetic Compass (20° East Declination)
 Steel Tape
 Sept. 5, 1984

12

Index File No. A-1 T. GS R. 32E M. WILLAMETTE Tract or Surv. No. _____ Cor. _____

13

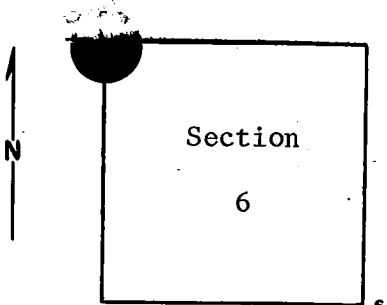
Index
File No. A-1

CORNER RECORD (SEARCH)
(Ref. FSM 7151.4)

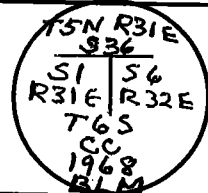
Tract or
Survey No. 5-15 Cor.
No. A-1

T 6S R. 32E R.D. Ukiah County Umatilla
Merid. Willamette N.F. Umatilla State Oregon

CORNER DIAGRAM



DESCRIBE CORNER MONUMENT FOUND
Material: Iron pipe with brass cap.
Size: 2" pipe, 3/4" cap.
6" above ground; good condition.
Sets in stone mound in fence line.



DESCRIBE BEARING TREES OR OTHER OFFICIAL ACCESSORIES FOUND
A 36-inch p.pine bears S44°E, approximately 130 feet. Scribed T6S, R32E, S6, CC, B.T. This tree contains 2 old location posters, a warning poster and a section line marker board.
A 20-inch p.pine bears S25°W, approximately 110 feet. Scribing pitched over but appears to read, "T6S, R31E, S1, CC, B.T."

PHOTO IDENTIFICATION DATA
Photo No. _____
Filed At. _____
Object Ident. _____
Ident. By _____
Signature _____

DESCRIBE CORNER LOCATION RELATIVE TO NEAR-BY FEATURES, ALSO HOW TO REACH CORNER
Monument is in east-west fence line approximately 130 feet east of cattleguard. The cattleguard is on road S-522 and at the approximate forest boundary.

PLANE COORDINATE POSITION DATA
State _____ Zone _____
X _____
Y _____
Estab. By _____
Agency _____

Signature T, Hollamon Title Engineering Technician Division _____ Headquarters S, O. Date March 21, 1974 7100-52-(3/68)

CORNER RECORD (PERPETUATION)

MONUMENT : DESCRIBE NEW MONUMENT SET, OR WORK DONE TO PRESERVE EXISTING MONUMENT

ACCESSORIES : DESCRIBE NEW B.T.'s WITNESS OBJECTS ETC. ESTABLISHED, OR WORK DONE TO PRESERVE EXISTING EVIDENCE

I placed a blank B.T. tag on each B.T.

Work Done By _____ Title _____ Date _____ State Registration No. or Agency _____

Certified Cor. Record Prepared ? Yes No Filed At: _____ Date _____

REMARKS

Brass cap marking is in error in that where it reads, "T5N" (near the top), it should read, "T5S."

Index File No. T. R. M. Tract or Surv. No. Cor.