

Index File No. R-25

CORNER RECORD (SEARCH)

Tract or Survey No. _____

Cor. No. _____

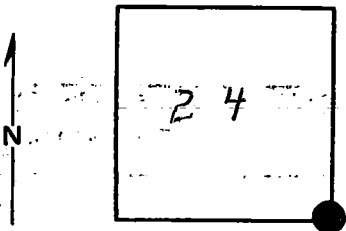
T 6 S R. 31 E

R.D. UKiah County _____

Merid. _____

N.F. _____ State _____

CORNER DIAGRAM



DESCRIBE CORNER MONUMENT FOUND

C. R. T 65 R 32 E R-1

Monumentation file

DESCRIBE BEARING TREES OR OTHER OFFICIAL ACCESSORIES FOUND

PHOTO IDENTIFICATION DATA

Photo No. _____

Filed At. _____

Object Ident. _____

Ident. By _____

Signature

DESCRIBE CORNER LOCATION RELATIVE TO NEAR-BY FEATURES, ALSO HOW TO REACH CORNER

PLANE COORDINATE POSITION DATA

State _____ Zone _____

X _____

Y _____

Estab. By _____

Agency

Signature

T. Hollamon

Title

Division

Headquarters

Date

2/75

7100-52

REV. 65 5

CORNER RECORD (PERPETUATION)

MONUMENT. DESCRIBE NEW MONUMENT SET, OR WORK DONE TO PRESERVE EXISTING MONUMENT

9

ACCESSORIES : DESCRIBE NEW BT'S WITNESS OBJECTS ETC. ESTABLISHED, OR WORK DONE TO PRESERVE EXISTING EVIDENCE

10

Work Done By _____ Title _____ Date _____ State Registration No.
or Agency _____

Certified Cor. Record Prepared? Yes No Filed At: _____ Date _____ 11

REMARKS

12

Index File No. T. R. M. Tract or Surv. No. Cor. 13

USDA-FOREST SERVICE

Index
File No. R-25

CORNER RECORD (SEARCH)
(Ref. FSM 7151.4)

Tract or
Survey No. Sec 24 Cor. No. S1E COR

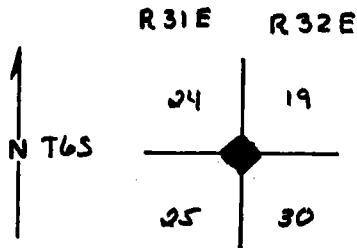
T 6S R. 31E

R.D. Dale County Umatilla

Merid. Willamette

N.F. Umatilla State Oregon

CORNER DIAGRAM



DESCRIBE CORNER MONUMENT FOUND

Monumented with the original basalt stone 18" x 10" x 6" set in a mound of stone.

DESCRIBE BEARING TREES OR OTHER OFFICIAL ACCESSORIES FOUND

Section corner

PHOTO IDENTIFICATION DATA

Photo No. _____

Filed At. _____

Object Ident. _____

Ident. By _____

Signature

PLANE COORDINATE POSITION DATA

State _____ Zone _____

X _____

Y _____

Estab. By _____

Agency

DESCRIBE CORNER LOCATION RELATIVE TO NEAR-BY FEATURES, ALSO HOW TO REACH CORNER

A fence extending north and south, passes through the corner position.

A rock crib bears south 3.01 chains.

Signature

15/ J.C. Ives

Title

Cadastral Surveyor

Division

Headquarters

Date

1968

7100-52-(3-'68)

CORNER RECORD (PERPETUATION)

MONUMENT: DESCRIBE NEW MONUMENT SET, OR WORK DONE TO PRESERVE EXISTING MONUMENT

Set an iron post, 28" x 2 1/2", 20" in the ground, to bedrock, and in a mound of stone, 3 ft. base, to top, with brass cap marked.

9

ACCESSORIES: DESCRIBE NEW BT'S WITNESS OBJECTS ETC. ESTABLISHED, OR WORK DONE TO PRESERVE EXISTING EVIDENCE

10

Work Done By J.E. Ives Title Cadastral Surv. Date 1968 State Registration No. or Agency _____

Certified Cor. Record Prepared? Yes No Filed At: _____ Date _____

11

Info copied from file card R-1 T6S R322. REMARKS

12

Index File No. R-25 T.6S R.31E M. Willamette Tract or Surv. No. Sec 24 Cor. SE cor

13

Index File No. R-1

CORNER RECORD (SEARCH)

Tract or Survey No. _____ Cor. No. _____

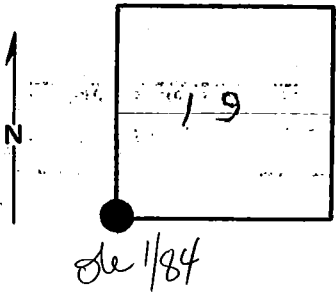
T 6 S R. 32 E

R.D. UK194 County _____

Merid. _____

N.F. _____ State _____

CORNER DIAGRAM



DESCRIBE CORNER MONUMENT FOUND

Brass Cap

T 6 S
R 31 E R 32 E
S 24 S 19
S 25 S 30
19 68

DESCRIBE BEARING TREES OR OTHER OFFICIAL ACCESSORIES FOUND

see Monumentation file

PHOTO IDENTIFICATION DATA

Photo No. _____
 Filed At. _____
 Object Ident. _____
 Ident. By _____
Signature

DESCRIBE CORNER LOCATION RELATIVE TO NEAR-BY FEATURES, ALSO HOW TO REACH CORNER

PLANE COORDINATE POSITION DATA

State _____ Zone _____
 X _____
 Y _____
 Estab. By _____
Agency

Signature

T. Hollamon

Title

Division

Headquarters

Date

2/75

7100-52

REV. 65 5

CORNER RECORD (PERPETUATION)

MONUMENT: DESCRIBE NEW MONUMENT SET, OR WORK DONE TO PRESERVE EXISTING MONUMENT

9

ACCESSORIES : DESCRIBE NEW BT'S WITNESS OBJECTS ETC. ESTABLISHED, OR WORK DONE TO PRESERVE EXISTING EVIDENCE

10

Work Done By _____ Title _____ Date _____ State Registration No. or Agency _____

Certified Cor. Record Prepared? Yes No Filed At: _____ Date _____

REMARKS

12

Index File No. T. R. M. Tract or Surv. No. Cor. 13