

Index File No. P-25

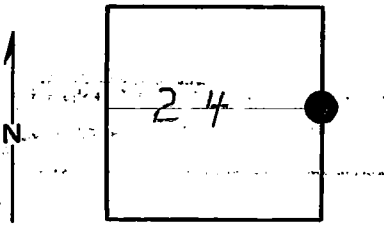
CORNER RECORD (SEARCH)

Tract or Survey No. \_\_\_\_\_ Cor. No. \_\_\_\_\_

T 6 S R. 31 E R.D. UK194 County \_\_\_\_\_

Merid. \_\_\_\_\_ N.F. \_\_\_\_\_ State \_\_\_\_\_

CORNER DIAGRAM



DESCRIBE CORNER MONUMENT FOUND

C.R. T6S R32E P-1

Monumentation file

DESCRIBE BEARING TREES OR OTHER OFFICIAL ACCESSORIES FOUND

PHOTO IDENTIFICATION DATA

Photo No. \_\_\_\_\_

Filed At. \_\_\_\_\_

Object Ident. \_\_\_\_\_

Ident. By \_\_\_\_\_

*Signature*

DESCRIBE CORNER LOCATION RELATIVE TO NEAR-BY FEATURES, ALSO HOW TO REACH CORNER

PLANE COORDINATE POSITION DATA

State \_\_\_\_\_ Zone \_\_\_\_\_

X \_\_\_\_\_

Y \_\_\_\_\_

Estab. By \_\_\_\_\_

*Agency*

Signature

Title

Division

Headquarters

Date

7100-52

T. Hollaman

2/75

REV. 65 5

**CORNER RECORD (PERPETUATION)**

**MONUMENT : DESCRIBE NEW MONUMENT SET, OR WORK DONE TO PRESERVE EXISTING MONUMENT**

9

**ACCESSORIES : DESCRIBE NEW BT'S WITNESS OBJECTS ETC. ESTABLISHED, OR WORK DONE TO PRESERVE EXISTING EVIDENCE**

10

**Work Done By** \_\_\_\_\_ **Title** \_\_\_\_\_ **Date** \_\_\_\_\_ **State Registration No. or Agency** \_\_\_\_\_

**Certified Cor. Record Prepared ?** Yes  No  **Filed At:** \_\_\_\_\_ **Date** \_\_\_\_\_

11

**REMARKS**

12

**Index File No.** \_\_\_\_\_ **T.** \_\_\_\_\_ **R.** \_\_\_\_\_ **M.** \_\_\_\_\_ **Tract or Surv. No.** \_\_\_\_\_ **Cor.** \_\_\_\_\_

13

USDA-FOREST SERVICE

Index  
File No. P-25

CORNER RECORD (SEARCH)  
(Ref. FSM 7151.4)

Tract or  
Survey No. Sec 24 Cor. E 1/4 cor

T 63 R. 31E

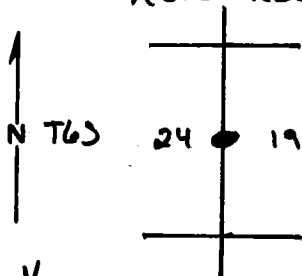
R.D. Date County Umatilla

Merid. Willamette

N.F. Umatilla State Oregon

CORNER DIAGRAM

R 31E R 32E



1/4 corner

DESCRIBE CORNER MONUMENT FOUND

No remaining evidence of original corner. Reset by survey

DESCRIBE BEARING TREES OR OTHER OFFICIAL ACCESSORIES FOUND

PHOTO IDENTIFICATION DATA

Photo No. \_\_\_\_\_

Filed At. \_\_\_\_\_

Object Ident. \_\_\_\_\_

Ident. By \_\_\_\_\_

*Signature*

PLANE COORDINATE POSITION DATA

State \_\_\_\_\_ Zone \_\_\_\_\_

X \_\_\_\_\_

Y \_\_\_\_\_

Estab. By \_\_\_\_\_

*Agency*

DESCRIBE CORNER LOCATION RELATIVE TO NEAR-BY FEATURES, ALSO HOW TO REACH CORNER

An old fence, extending north and south, passes through the corner position.

Signature

Title

Division

Headquarters

Date

15/ J.C. Ives

Cadastral Surveyor

1968

7100-52-(3/68)

CORNER RECORD (PERPETUATION)

MONUMENT: DESCRIBE NEW MONUMENT SET, OR WORK DONE TO PRESERVE EXISTING MONUMENT

Set an iron post, 28" x 2 1/2", 12" in the ground, to bedrock, and in a mound of stone, 3 ft. base, to top, with brass cap marked.

ACCESSORIES: DESCRIBE NEW BT'S WITNESS OBJECTS ETC. ESTABLISHED, OR WORK DONE TO PRESERVE EXISTING EVIDENCE

Raised a mound of stones 4 ft. base, 3 ft high. west of corner.

Work Done By J. C. Ives Title Cadastral Surv. Date 1968 State Registration No. or Agency \_\_\_\_\_

Certified Cor. Record Prepared? Yes  No  Filed At: \_\_\_\_\_ Date \_\_\_\_\_

REMARKS

Info copied from file card P-1 T6S R32E

Index File No. P-25 T. 6S R. 31E M. Willamette Tract or Surv. No.

Sec 24 Cor. E 1/4 cor. 15

Index File No.

P-1

CORNER RECORD-(SEARCH)

Tract or Survey No.

Cor. No.

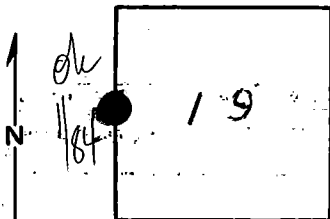
T 6 S R. 32 E

R.D. UK19h County

Merid.

N.F. State

CORNER DIAGRAM



DESCRIBE CORNER MONUMENT FOUND

Brass Cap!

T 6 S  
R 31 E R 32 E  
1/4  
S 24 15 19  
19 68

DESCRIBE BEARING TREES OR OTHER OFFICIAL ACCESSORIES FOUND

See Monumentation file

PHOTO IDENTIFICATION DATA

Photo No. \_\_\_\_\_

Filed At. \_\_\_\_\_

Object Ident. \_\_\_\_\_

Ident. By \_\_\_\_\_

Signature

PLANE COORDINATE POSITION DATA

State \_\_\_\_\_ Zone \_\_\_\_\_

X \_\_\_\_\_

Y \_\_\_\_\_

Estab. By \_\_\_\_\_

Agency

Signature

Title

Division

Headquarters

Date

7100-52

T. Hollamon

2/75

REV. 65 5

**CORNER RECORD (PERPETUATION)**

**MONUMENT : DESCRIBE NEW MONUMENT SET, OR WORK DONE TO PRESERVE EXISTING MONUMENT**

9

**ACCESSORIES : DESCRIBE NEW BT'S WITNESS OBJECTS ETC. ESTABLISHED, OR WORK DONE TO PRESERVE EXISTING EVIDENCE**

10

**Work Done By** \_\_\_\_\_ **Title** \_\_\_\_\_ **Date** \_\_\_\_\_ **State Registration No. or Agency** \_\_\_\_\_

**Certified Cop. Record Prepared ?** Yes    No    **Filed At:** \_\_\_\_\_ **Date** \_\_\_\_\_

11

**REMARKS**

12

**Index File No.**    **T.**    **R.**    **M.**    **Tract or Surv. No.**    **Cor.**    **13**