

Index
File No. J-25

CORNER RECORD (SEARCH)

(Ref. FSM 7151.4)

Tract or Survey No. 5-14 Cor. No. J-25

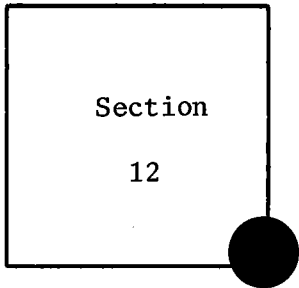
T 6S R. 31E

R.D. Ukiah County Umatilla

Merid. Willamette

N.F. Umatilla State Oregon

CORNER DIAGRAM



DESCRIBE CORNER MONUMENT FOUND

See J-1, T6S, R32E.

Brass cap monument.

DESCRIBE BEARING TREES OR OTHER OFFICIAL ACCESSORIES FOUND

PHOTO IDENTIFICATION DATA

Photo No. _____
Filed At. _____
Object Ident. _____
Ident. By _____

Signature

PLANE COORDINATE POSITION DATA

State _____ Zone _____
X _____
Y _____
Estab. By _____

Agency

Signature
T, Hollamon

Title
Engineering Technician

Division
S, O.

Date
March 21, 1974

7100-52-(3/68)

CORNER RECORD (PERPETUATION)

MONUMENT : DESCRIBE NEW MONUMENT SET, OR WORK DONE TO PRESERVE EXISTING MONUMENT

ACCESSORIES : DESCRIBE NEW BT'S WITNESS OBJECTS ETC. ESTABLISHED, OR WORK DONE TO PRESERVE EXISTING EVIDENCE

Work Done By _____ **Title** _____ **Date** _____ **State Registration No.** _____
or Agency _____

Certified Cor. Record Prepared ? Yes No **Filed At:** _____ **Date** _____

REMARKS

Index File No. _____ **T.** _____ **R.** _____ **M.** _____ **Tract or Surv. No.** _____ **Cor.** _____

USDA-FOREST SERVICE

Index File No. J-25

CORNER RECORD (SEARCH)

(Ref. FSM 7151.4)

Tract or Survey No. Sec 12 No. SE cor Cor. No. SE cor

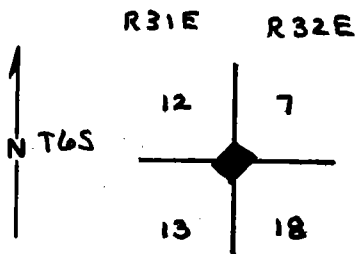
T 6S R. 31E

R.D. Dale County Umatilla

Merid. Willamette

N.F. Umatilla State Oregon

CORNER DIAGRAM



Section corner

PHOTO IDENTIFICATION DATA

Photo No. _____
 Filed At. _____
 Object Ident. _____
 Ident. By _____
Signature

PLANE COORDINATE POSITION DATA

State _____ Zone _____
 X _____
 Y _____
 Estab. By _____
Agency

DESCRIBE CORNER MONUMENT FOUND

Set by this survey

DESCRIBE BEARING TREES OR OTHER OFFICIAL ACCESSORIES FOUND

Tamarack bears S 55° W, 69 links, with illegible scribe marks visible on partially healed blaze.
 Fir bears N 45° W, 24 links, with a healed blaze.

DESCRIBE CORNER LOCATION RELATIVE TO NEAR-BY FEATURES, ALSO HOW TO REACH CORNER

A fence, extending N 70° W and S 70° E, bears west .09 chains.
 A stream, bears west 1.77 chains.

Signature

151 J.C. Ives

Title

Cadastral Surveyor

Division

Headquarters

Date

1968

7100-52-(3,68)

CORNER RECORD (PERPETUATION)

MONUMENT: DESCRIBE NEW MONUMENT SET, OR WORK DONE TO PRESERVE EXISTING MONUMENT

Set an iron post, 28" x 2 1/2", 24" in the ground, and in a mound of stone, with brass cap marked.

From which New BT'S

ACCESSORIES: DESCRIBE NEW BT'S WITNESS OBJECTS ETC. ESTABLISHED, OR WORK DONE TO PRESERVE EXISTING EVIDENCE

Fir, 8" dia., bears N 55° E, 28 links, marked T63 R32E S7BT.

Fir, 14" dia., bears S 36° E, 39 links, marked T63 R32E S18BT.

Work Done By J.C. Ives Title Cadastral Surv. Date 1968 State Registration No. _____
or Agency _____

Certified Cor. Record Prepared? Yes No Filed At: _____ Date _____

REMARKS
Info copied from file card J-1 T63 R32E

Index File No. J-25 T.63 R.31E M. Willamette Tract or Surv. No. Sec 12 Cor. SE Cor. 13

Index
File No. J-1

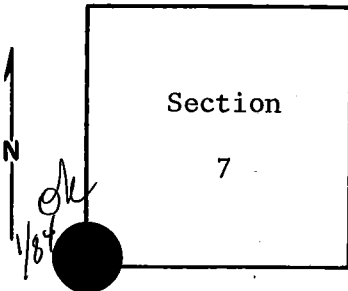
CORNER RECORD (SEARCH)

(Ref. FSM 7151.4)

Tract or Survey No. 5-13 Cor. No. J-1

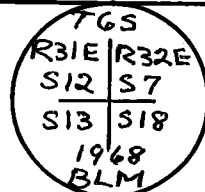
T 6S R. 32E R.D. Ukiah County Umatilla
Merid. Willamette N.F. Umatilla State Oregon

CORNER DIAGRAM



DESCRIBE CORNER MONUMENT FOUND

Material: Iron pipe with brass cap.
Size: 2" pipe, 3/4" cap.
4" above ground; good condition.
Set in small ring of stones. Sets approximately 7' east of N-S fence.



DESCRIBE BEARING TREES OR OTHER OFFICIAL ACCESSORIES FOUND

A 10-inch douglas-fir bears N50°E, approximately 20 feet. Scribing pitched over, B.T. tag says Section 7.
A 12-inch douglas-fir bears S36°E, approximately 26 feet. Scribing pitched over, B.T. tags says Section 18.
Old "Pilot Rock Lumber Co." location poster on larch stump about 50 feet SW. Blaze on 16-inch douglas-fir 15 feet NW. No scribing visible.

PHOTO IDENTIFICATION DATA

Photo No. _____
Filed At. _____
Object Ident. _____
Ident. By _____
Signature

PLANE COORDINATE POSITION DATA

State _____ Zone _____
X _____
Y _____
Estab. By _____
Agency

DESCRIBE CORNER LOCATION RELATIVE TO NEAR-BY FEATURES, ALSO HOW TO REACH CORNER

Monument sets about 7 feet east of N-S fence, about 150 feet south of principal north fork of Bridge Creek. Sets in second growth fir stand.
Probable best approach route is to go upstream from Bridge Creek Flats Road.

Signature T, Hollamon Title Engineering Technician Division _____ Headquarters S, O, Date March 21, 1974 7100-52-(3/68)

CORNER RECORD (PERPETUATION)

MONUMENT : DESCRIBE NEW MONUMENT SET, OR WORK DONE TO PRESERVE EXISTING MONUMENT

9

ACCESSORIES : DESCRIBE NEW BT's WITNESS OBJECTS ETC. ESTABLISHED, OR WORK DONE TO PRESERVE EXISTING EVIDENCE

10

Work Done By _____ **Title** _____ **Date** _____ **State Registration No.**
or Agency _____

Certified Cor. Record Prepared ? Yes No **Filed At:** _____ **Date** _____ **11**

REMARKS

12

Index File No. **T.** **R.** **M.** **Tract or Surv. No.** **Cor.** **13**