

USDA-FOREST SERVICE

Index:

File No. C-25

CORNER RECORD (SEARCH)

(Ref. FSM 7151.4)

Tract or

Survey No. Sec 1

Cor.

No. E 1/4 cor

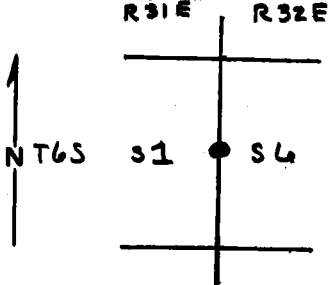
T 6S R. 31E

R.D. Dale County Umatilla

Merid. Willamette

N.F. Umatilla State Oregon

CORNER DIAGRAM



1/4 corner

DESCRIBE CORNER MONUMENT FOUND

A rock crib, 4 x 4 x 1 1/2 feet, in a fence, extending north and south. This point is accepted as the best available evidence of the position of the original corner and is in good harmony with surrounding corners.

DESCRIBE BEARING TREES OR OTHER OFFICIAL ACCESSORIES FOUND

PHOTO IDENTIFICATION DATA

Photo No. _____

Filed At. _____

Object Ident. _____

Ident. By _____

Signature

PLANE COORDINATE POSITION DATA

State _____ Zone _____

X _____

Y _____

Estab. By _____

Agency

DESCRIBE CORNER LOCATION RELATIVE TO NEAR-BY FEATURES, ALSO HOW TO REACH CORNER

Signature

Title

Division

Headquarters

Date

7100-52-(3/68)

151 J.C. Ives

Cadastral Surveyor

1968

CORNER RECORD (PERPETUATION)

MONUMENT: DESCRIBE NEW MONUMENT SET, OR WORK DONE TO PRESERVE EXISTING MONUMENT

Set an iron post, 2 1/2" x 2 1/2", 14" in the ground, to bedrock, and in a mound of stone, 4 ft base, to top, with brass cap marked.

9

ACCESSORIES: DESCRIBE NEW BT'S WITNESS OBJECTS ETC. ESTABLISHED, OR WORK DONE TO PRESERVE EXISTING EVIDENCE

No suitable bearing trees available

10

Work Done By J.C. Ives Title Cadastral Surv Date 1968 State Registration No. or Agency _____

Certified Cor. Record Prepared? Yes No Filed At: _____ Date _____

11

REMARKS

Info copied from file card C-1 T6S R3RE.

12

Index File No. C-25 T.6S R.31E M. Willamette Tract or Surv. No. Sec 1 Cor. E 1/4 cor¹³

Index File No. C-25

CORNER RECORD (SEARCH)
(Ref. FSM 7151.4)

Tract or Survey No. 5-8 Cor. No. C-25

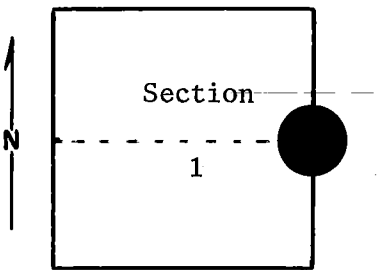
T 6S R. 31E

R.D. Ukiah County Umatilla

Merid. Willamette

N.F. Umatilla State Oregon

CORNER DIAGRAM



DESCRIBE CORNER MONUMENT FOUND

Brass cap monument.

~~See C-1, T6S, R32E.~~

DESCRIBE BEARING TREES OR OTHER OFFICIAL ACCESSORIES FOUND

PHOTO IDENTIFICATION DATA

Photo No. _____
 Filed At. _____
 Object Ident. _____
 Ident. By _____
Signature

DESCRIBE CORNER LOCATION RELATIVE TO NEAR-BY FEATURES, ALSO HOW TO REACH CORNER

PLANE COORDINATE POSITION DATA

State _____ Zone _____
 X _____
 Y _____
 Estab. By _____
Agency

Signature
T. Hollamon

Title Division
Engineering Technician

Headquarters
S. O.

Date
March 21, 1974

7100-52-(3/68)

CORNER RECORD (PERPETUATION)

MONUMENT : DESCRIBE NEW MONUMENT SET, OR WORK DONE TO PRESERVE EXISTING MONUMENT

9

ACCESSORIES : DESCRIBE NEW BT's WITNESS OBJECTS ETC. ESTABLISHED, OR WORK DONE TO PRESERVE EXISTING EVIDENCE

10

Work Done By _____ **Title** _____ **Date** _____ **State Registration No.**
or Agency _____

Certified Cor. Record Prepared ? Yes No **Filed At:** _____ **Date** _____ 11

REMARKS

12

Index File No. .T. R. M. **Tract or Surv. No.** **Cor.** 13

Index File No. C-1

CORNER RECORD (SEARCH)

(Ref. FSM 7151.4)

Tract or Survey No. 5-7

Cor. No. C-1

T 6S R. 32E

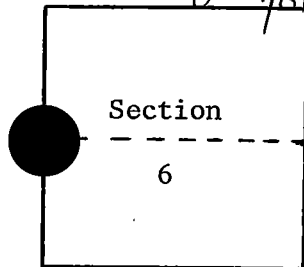
R.D. Ukiah County Umatilla

Merid. Willamette

N.F. Umatilla State Oregon

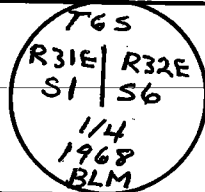
CORNER DIAGRAM

OK 1/84



DESCRIBE CORNER MONUMENT FOUND

Material: Iron pipe with brass cap.
 Size: 2" pipe, 3/4" cap.
 19" above ground; good condition.
 Set in stone mound. Mound has 5' diameter, 15" deep--in fence line.



DESCRIBE BEARING TREES OR OTHER OFFICIAL ACCESSORIES FOUND

None. Located in open ground.

Easy to find.

PHOTO IDENTIFICATION DATA

Photo No. _____
 Filed At. _____
 Object Ident. _____
 Ident. By _____
Signature

DESCRIBE CORNER LOCATION RELATIVE TO NEAR-BY FEATURES, ALSO HOW TO REACH CORNER

Monument sets in north-south fence line*. From road S-522 at forest boundary, proceed 1/2 mile south along fence to 1/4 corner. About half way between crest of hill and bottom of drainage--on south-facing slope.

PLANE COORDINATE POSITION DATA

State _____ Zone _____
 X _____
 Y _____
 Estab. By _____
Agency

Signature

Title

Division

Headquarters

Date

7100-52-(3/68)

T. Hollamon

Engineering Technician

S. O.

March 21, 1974



CORNER RECORD (PERPETUATION)

MONUMENT : DESCRIBE NEW MONUMENT SET, OR WORK DONE TO PRESERVE EXISTING MONUMENT

ACCESSORIES : DESCRIBE NEW BT'S WITNESS OBJECTS ETC. ESTABLISHED, OR WORK DONE TO PRESERVE EXISTING EVIDENCE

Work Done By _____ Title _____ Date _____ State Registration No. _____
or Agency _____

Certified Cor. Record Prepared ? Yes No Filed At: _____ Date _____

REMARKS

Index File No. T. R. M. Tract or Surv. No. Cor.