

CERTIFIED RECORD OF LAND CORNER MONUMENTATION

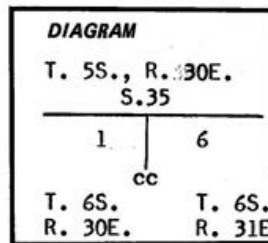
H-2

M-64

History of original corner establishment: Corner established in 1881 by Henry Meldrom, under contract No. 380

80.00 Intersect 1st Standard Parallel 639 lks East of corner to secs. 35 and 36. Set a pine post for closing cor., from which

A pine 4 in. diam. brs. S. 71° N. 83 lks dist.
A pine 40 in. diam. brs. N. 40° W. 27 lks dist.
A pine 4 in. diam. brs. S. 29° E. 9 lks dist.



No record of subsequent remonumentation found in County Record.

Description of corner evidence found:

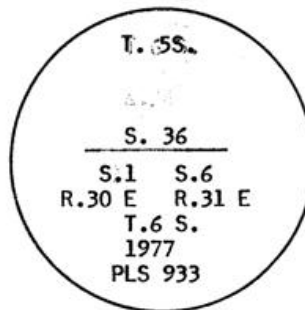

NONE

Description of monument and accessories I established to perpetuate the original location of this corner:

Set 2 1/2" X 30" iron pipe 28" in ground with brass cap marked as shown: from which I scribed new Bearing Trees.

A 22" pine bears S. 40° 21' W. 42.4 ft. marked T. 6 S., R. 30 E., S. 1 BT
A 18" Fir bears S. 87° 35' E. 62.0 ft. marked T. 6 S., R. 31 E., S. 6 BT

I nailed a brass washer marked PLS 933 to the BT blaze on both trees. Set steel fence post 3ft. West of corner. Used transit and steel tape, measuring to the center of BTs.



Office of... County Surveyor... County of... Umatilla
State of... Oregon... I hereby certify that the within instrument was filed in this office for record on the... day of... 19...
David H. Krumbein by... (DEPUTY)

A-25

M-64