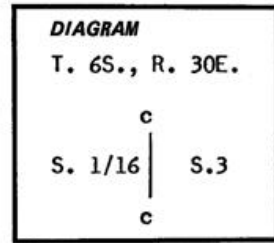


CERTIFIED RECORD OF LAND CORNER MONUMENTATION

History of original corner establishment:
Unsurveyed - subdivided section



No record of subsequent remonumentation found in County Records.

Description of corner evidence found:

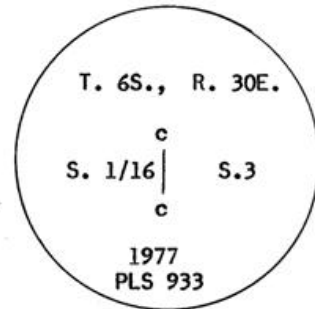
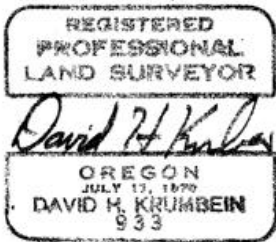
None.

Description of monument and accessories I established to perpetuate the original location of this corner:

Set 2½" x 30" iron pipe in the ground with brass cap marked as shown:
From which I scribed Bearing Trees.

A 9" pine bears N. 56°47' W. 12.6 ft. mkd. CS 1/16 S.3 BT.
A 9" pine bears S. 46°42' W. 15.0 ft. mkd. CS 1/16 S.3 BT.

Nailed a brass washer mkd. PLS 933 to the BT blaze of both trees.
Set a steel fence post 3 ft. west of corner. Raised mound of stone 3 ft. base within 3" of top of pipe. Used transit and steel tape measuring to the center of BTs.



Office of.....County Surveyor..... County of.....Umatilla.....
 State of.....Oregon..... I hereby certify that the within instrument was filed in this office
 for record on the..... day of....., 19.....
David M. Krumbein by.....
 (COUNTY OFFICIAL) (DEPUTY)

D-15