

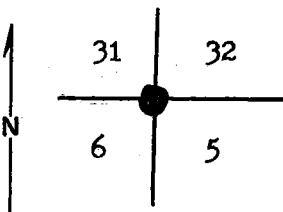
Index File No. A-5
T 5N R. 39E
Merid. Will.

CORNER RECORD (SEARCH)

Tract or Survey No. _____
Cor. No. 3 Sec. 5

R.D. Walla Walla County Walla
N.F. Umatilla State Oregon

CORNER DIAGRAM



DESCRIBE CORNER MONUMENT FOUND
1. P. W/Brass cap. 2" I.P.
Height Above Ground: 10"
Condition: Undisturbed
Markings: T6N R39E S31, 32, 6, 5 T5N

DESCRIBE BEARING TREES OR OTHER OFFICIAL ACCESSORIES FOUND
Bearing tree marked T5N R39E S6 BT. Other two trees not readable. All bearing trees are marked with red paint.

PHOTO IDENTIFICATION DATA
Photo No. _____
Filed At. _____
Object Ident. _____
Ident. By _____
Signature

DESCRIBE CORNER LOCATION RELATIVE TO NEAR-BY FEATURES, ALSO HOW TO REACH CORNER
Bearing tree sign located on gentle SW slope in open timber.

PLANE COORDINATE POSITION DATA
State _____ Zone _____
X _____
Y _____
Estab. By _____
Agency

Signature M. Gerking Title Surv. Aid. Division Engr. Headquarters Walla Walla, Wn. Date 11/1/67
7100-52
REV. 65 5

CORNER RECORD (PERPETUATION)

MONUMENT: DESCRIBE NEW MONUMENT SET, OR WORK DONE TO PRESERVE EXISTING MONUMENT

9

ACCESSORIES DESCRIBE NEW BT's, WITNESS OBJECTS, ETC. ESTABLISHED, OR WORK DONE TO PRESERVE EXISTING EVIDENCE

10

Work Done By _____ Title _____ Date _____ State Registration No. or Agency _____

Certified Cor. Record Prepared ? Yes No Filed At: _____ Date _____

11

REMARKS

12

Index File No. A-5 T. R. M. Tract or Surv. No. Cor. 13

Index File No. 25

CORNER RECORD (SEARCH)

Tract or Survey No. _____ Cor. No. _____ Sec. **60**

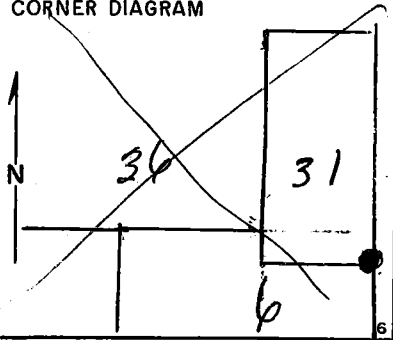
T T6N R. 39E

R.D. Walla Walla County Umatilla

Merid. Will.

N.F. Umatilla State Oregon

CORNER DIAGRAM



DESCRIBE CORNER MONUMENT FOUND

Cont. on reverse

1.P. W/Brass cap
Size: 2" I.P.
Height Above Ground: 10"
Condition: Undisturbed.

Markings: T6N R39E S31, 32, 6, 5. ^{T5N}

DESCRIBE BEARING TREES OR OTHER OFFICIAL ACCESSORIES FOUND

Bearing tree marked T5N R39E S6 BT.
Other two trees not readable.
All bearing trees are marked with red paint.

PHOTO IDENTIFICATION DATA

Photo No. _____
Filed At. _____
Object Ident. _____
Ident. By _____
Signature

DESCRIBE CORNER LOCATION RELATIVE TO NEAR-BY FEATURES, ALSO HOW TO REACH CORNER

Bearing tree sign located on gentle SW slope in open timber.

PLANE COORDINATE POSITION DATA

State _____ Zone _____
X _____
Y _____
Estab. By _____
Agency

Signature
Marvin Gorking

Title
Surveying Aid.

Division
Engr.

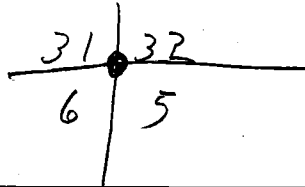
Headquarters
Walla Walla, Wn.

Date
11/1/67

7100-52
REV. 65 5

CORNER RECORD (PERPETUATION)

MONUMENT: DESCRIBE NEW MONUMENT SET, OR WORK DONE TO PRESERVE EXISTING MONUMENT



50- T 5X1, R 39E A-5

9

ACCESSORIES DESCRIBE NEW BT'S WITNESS OBJECTS ETC. ESTABLISHED, OR WORK DONE TO PRESERVE EXISTING EVIDENCE

10

Work Done By _____ Title _____ Date _____ State Registration No. or Agency _____

Certified Cor. Record Prepared? Yes No Filed At: _____ Date _____

11

REMARKS

12

Index File No. 2-5 T. R. M. Tract or Surv. No. Cor. 13