

USDA-FOREST SERVICE

Index File No. Z-23

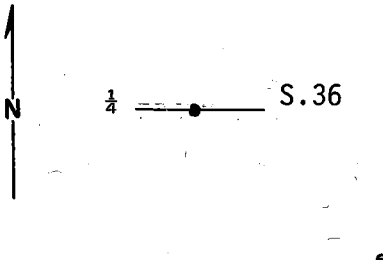
CORNER RECORD (SEARCH)

(Ref. FSM 7151.4)

Tract or Survey No. \_\_\_\_\_ Cor. No. \_\_\_\_\_

T 6N R. 38E R.D. Walla Walla County Umatilla  
 Merid. Willamette N.F. Umatilla State Oregon

CORNER DIAGRAM



DESCRIBE CORNER MONUMENT FOUND

Found 2" brass cap on 1" pipe protruding 4" stamped "General Land Office; 1932."

DESCRIBE BEARING TREES OR OTHER OFFICIAL ACCESSORIES FOUND

Dead 21" spruce bears N 25° W 36" From corner  
 Live 16" fir bears S 40° W 17" from corner  
 Live 31" spruce bears N 40° E 20" from corner

PHOTO IDENTIFICATION DATA

Photo No. \_\_\_\_\_  
 Filed At. \_\_\_\_\_  
 Object Ident. \_\_\_\_\_  
 Ident. By \_\_\_\_\_  
*Signature*

DESCRIBE CORNER LOCATION RELATIVE TO NEAR-BY FEATURES, ALSO HOW TO REACH CORNER

Corner is on east side of Road #040, approximately 200 yards.  
 South from Road ~~63~~ **65** intersection

PLANE COORDINATE POSITION DATA

State \_\_\_\_\_ Zone \_\_\_\_\_  
 X \_\_\_\_\_  
 Y \_\_\_\_\_  
 Estab. By \_\_\_\_\_  
*Agency*

Signature \_\_\_\_\_ Title \_\_\_\_\_ Division \_\_\_\_\_ Headquarters \_\_\_\_\_ Date \_\_\_\_\_ FS-7100-52 (3/68)

**CORNER RECORD (PERPETUATION)**

**MONUMENT: DESCRIBE NEW MONUMENT SET, OR WORK DONE TO PRESERVE EXISTING MONUMENT**

**ACCESSORIES : DESCRIBE NEW BT'S WITNESS OBJECTS ETC. ESTABLISHED, OR WORK DONE TO PRESERVE EXISTING EVIDENCE**

Scribed and tagged 16" spruce tree that bears N 51°30'W 47' from corner.

Work Done By Paul W.P. Tomkin Title PLS Date 6/12/92 State Registration No. OR PLS 2360  
or Agency

Certified Cor. Record Prepared ?  Yes  No Filed At: \_\_\_\_\_ Date \_\_\_\_\_

REMARKS

Index File No. 223 T. 6N R. 38 M. W.M. Tract or Surv. No. Cor.

USDA-FOREST SERVICE

Index  
File No. Z-23

CORNER RECORD (SEARCH)

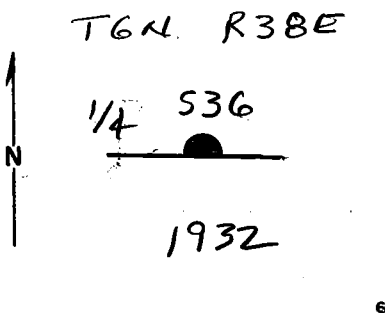
(Ref. FSM 7151.4)

Tract or  
Survey No. \_\_\_\_\_  
Cor.  
No. \_\_\_\_\_

T 6N R. 38E R.D. WALLA WALLA County UMATILLA

Merid. WILLAMETTE N.F. UMATILLA State OREGON

CORNER DIAGRAM



DESCRIBE CORNER MONUMENT FOUND

BRASS CAPPED IRON PIPE FOUND BY BLM

DESCRIBE BEARING TREES OR OTHER OFFICIAL ACCESSORIES FOUND

PHOTO IDENTIFICATION DATA

Photo No. \_\_\_\_\_  
Filed At. \_\_\_\_\_  
Object Ident. \_\_\_\_\_  
Ident. By \_\_\_\_\_  
*Signature*

PLANE COORDINATE POSITION DATA

State \_\_\_\_\_ Zone \_\_\_\_\_  
X \_\_\_\_\_  
Y \_\_\_\_\_  
Estab. By \_\_\_\_\_  
*Agency*

Signature

Title

Division

Headquarters

Date

1990

FS-7100-52 (3/68)

**CORNER RECORD (PERPETUATION)**

**MONUMENT: DESCRIBE NEW MONUMENT SET, OR WORK DONE TO PRESERVE EXISTING MONUMENT**

9

**ACCESSORIES : DESCRIBE NEW BT'S WITNESS OBJECTS ETC. ESTABLISHED, OR WORK DONE TO PRESERVE EXISTING EVIDENCE**

10

Work Done By \_\_\_\_\_ Title \_\_\_\_\_ Date \_\_\_\_\_ State Registration No. or Agency \_\_\_\_\_

Certified Cor. Record Prepared ? Yes No Filed At: \_\_\_\_\_ Date \_\_\_\_\_

11

**REMARKS**

12

Index File No. T. R. M. Tract or Surv. No. Cor. \_\_\_\_\_

13

CORNER RECORD (SEARCH)

(Ref. FSM 7151.4)

Tract or Survey No. \_\_\_\_\_

Cor. No. 17

Index File No. Z-23

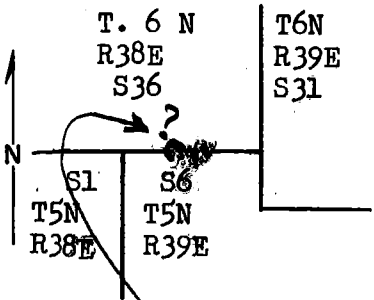
T 6 N. R. 38 E.

R.D. Walla Walla County Umatilla

Merid. WM

N.F. Umatilla State Oregon

CORNER DIAGRAM



DESCRIBE CORNER MONUMENT FOUND

1" Iron pipe with brass cap marked  $\frac{1}{4}$  S. 36, 1932  
Height above ground 10"  
Condition undisturbed

DESCRIBE BEARING TREES OR OTHER OFFICIAL ACCESSORIES FOUND

Bearing tree not readable.

PHOTO IDENTIFICATION DATA

Photo No. \_\_\_\_\_  
Filed At. \_\_\_\_\_  
Object Ident. \_\_\_\_\_  
Ident. By \_\_\_\_\_  
*Signature*

DESCRIBE CORNER LOCATION RELATIVE TO NEAR-BY FEATURES, ALSO HOW TO REACH CORNER

Pipe located 140 ft. east of road at "P" Sta. 305+00 on road between Tiger and Skyline. Corner is on gentle SW slope wooded.  
This corner is common only to Sec. 36, T. 6 N., R. 38 E.  
Don't know where corner lies in relation to the corner of S1, T5N, R38E & S6, T5S, R39E.

PLANE COORDINATE POSITION DATA

State \_\_\_\_\_ Zone \_\_\_\_\_  
X \_\_\_\_\_  
Y \_\_\_\_\_  
Estab. By \_\_\_\_\_  
*Agency*

Signature  
M. Gerking

Title  
Surv. Aid

Division  
Engr.

Headquarters  
Walla Walla

Date  
10-31-67

7100-52 (3/68)

CORNER RECORD (PERPETUATION)

MONUMENT : DESCRIBE NEW MONUMENT SET, OR WORK DONE TO PRESERVE EXISTING MONUMENT

9

ACCESSORIES : DESCRIBE NEW BT's WITNESS OBJECTS ETC. ESTABLISHED, OR WORK DONE TO PRESERVE EXISTING EVIDENCE

10

Work Done By: \_\_\_\_\_ Title \_\_\_\_\_ Date \_\_\_\_\_ State Registration No. or Agency \_\_\_\_\_

Certified Cor. Record Prepared ? Yes No Filed At: \_\_\_\_\_ Date \_\_\_\_\_

REMARKS

12


Index File No. Z-23 T. R. M. Tract or Surv. No. Cor. 13

LAND CORNER RECORD

17 5680-2

1. T 6N R 38E N. Z-23 Cor. 1/4 Mer. Will State Oregon N. F. Umatilla Dist. Walla Walla

2. Corner Status



3. Original Description \_\_\_\_\_ Vol. \_\_\_\_\_ Page \_\_\_\_\_ Where Recorded \_\_\_\_\_

4. Description of Corners: Set I.P. 3' long 1' dia. 27" in ground mrk. brass cap.  $\frac{1}{4}$  S 36  
1932 16" fir dia. bears. N 43°E 33 lks. dist.  
12" spruce dia. bears N 22°W.

5. Investigation Notes: Cor. lays on gentle S.W. slope wooded found 1" I.P. W/H brass cap. Found 30" fir bears. N 40° E 20' dist. placed B.T. signs & mrk. w/h paint. Found 20" fir bears N 25°W 36' dist. place B.T. signs & mrk. w/h paint.

7. Photo Identification

Photo No. \_\_\_\_\_  
Ident. By: \_\_\_\_\_

8. Plane Coordinate Position Data

State \_\_\_\_\_ Zone \_\_\_\_\_  
X \_\_\_\_\_  
Y \_\_\_\_\_  
Estab. By \_\_\_\_\_  
Field Book No. \_\_\_\_\_  
Where Filed \_\_\_\_\_

9. Evaluation

Authentic X  
Needs Verif. \_\_\_\_\_ Monument Yes  
Re-estab. \_\_\_\_\_ Survey \_\_\_\_\_  
Land Status \_\_\_\_\_

6. Signed D. B. Baker Title Eng. Tech. Date 9-5-63 8

PERPETUATION RECORD

10. Monument:

11. Accessories

Field Book \_\_\_\_\_ Page \_\_\_\_\_

12. Set By \_\_\_\_\_ Title \_\_\_\_\_

13. Recorded By \_\_\_\_\_ Volume \_\_\_\_\_ Page \_\_\_\_\_

License \_\_\_\_\_ Agency \_\_\_\_\_ Date \_\_\_\_\_

(Agency)

(Date) (City) (County) (State)

14. Remarks:

Z-23